





- KEY**
-  Proposed 20 mph limit boundary
  -  Other proposed or existing 20mph areas nearby
  -  Proposed gateway feature
  -  School

REV.	DATE	REVISION DETAILS	DRN.	CHKD.	APPRD.
PROJECT TITLE					
Calderdale 20mph Areas					
DRAWING TITLE					
Rastrick					
OFFICE PROJECT NUMBER			DRAWING STATUS		
8460			Consultation		
DESCRIPTION	DRG. SIZE	DRAWN	CHECKED	APPROVED	DATE
	A3	TZ	SP/BK	NRP	July 16
SCALE		DRAWING NUMBER			REVISION
Not to Scale		72/756/100/35			



This map is reproduced from or based upon Ordnance Survey material with the permission of Ordnance Survey on behalf of the Controller of Her Majesty's Stationery Office. © Crown Copyright. Unauthorised reproduction infringes Crown Copyright and may lead to prosecution or civil proceedings. (Licence No. 100023069) 2014.