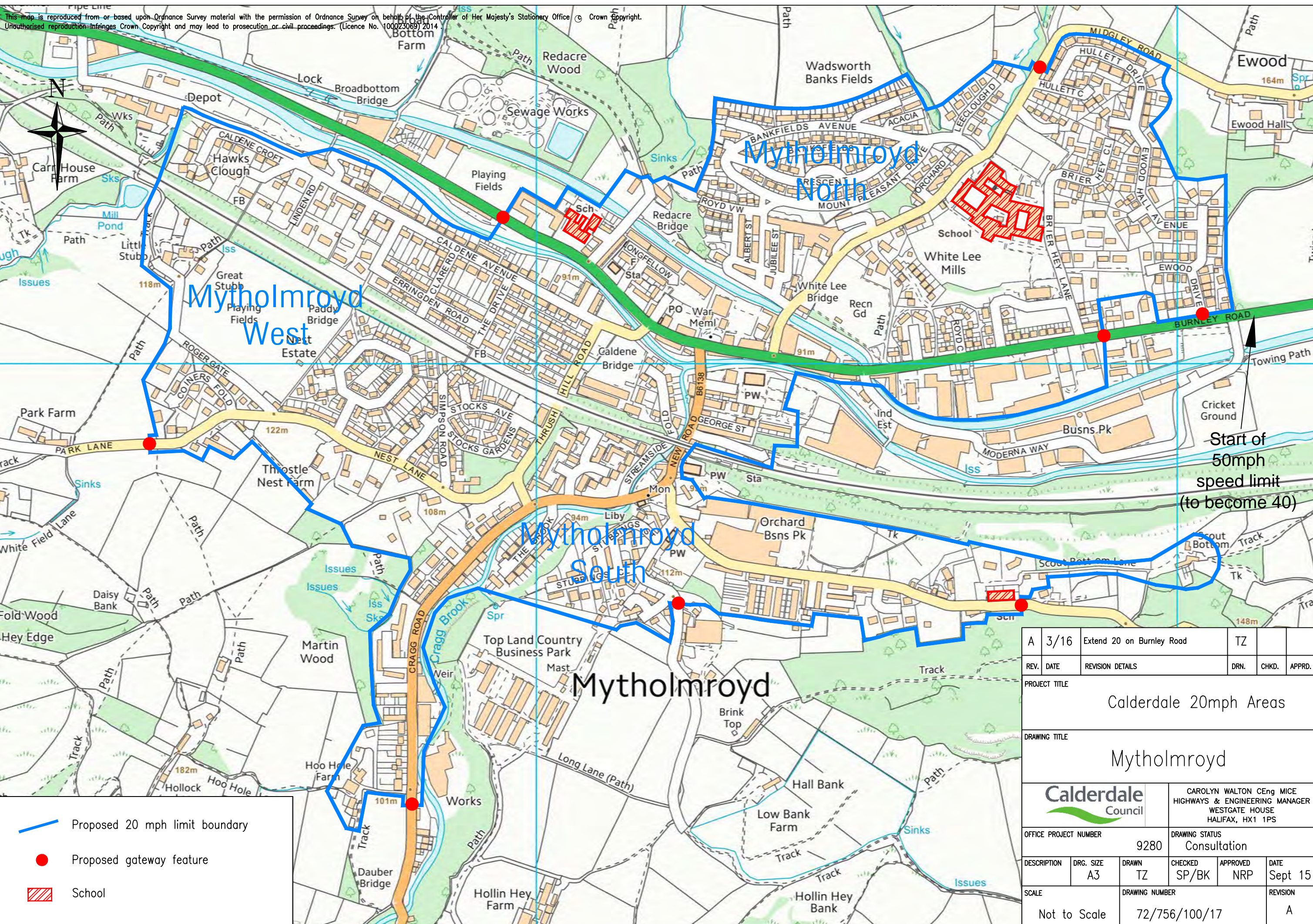





This map is reproduced from or based upon Ordnance Survey material with the permission of Ordnance Survey on behalf of the Controller of Her Majesty's Stationery Office © Crown Copyright. Unauthorised reproduction infringes Crown Copyright and may lead to prosecution or civil proceedings. (Licence No. 100023069) 2014



-  Proposed 20 mph limit boundary
-  Proposed gateway feature
-  School

A	3/16	Extend 20 on Burnley Road	TZ		
REV.	DATE	REVISION DETAILS	DRN.	CHKD.	APPRD.
PROJECT TITLE					
Calderdale 20mph Areas					
DRAWING TITLE					
Mytholmroyd					
Calderdale Council			CAROLYN WALTON CEng MICE HIGHWAYS & ENGINEERING MANAGER WESTGATE HOUSE HALIFAX, HX1 1PS		
OFFICE PROJECT NUMBER			DRAWING STATUS		
9280			Consultation		
DESCRIPTION	DRG. SIZE	DRAWN	CHECKED	APPROVED	DATE
	A3	TZ	SP/BK	NRP	Sept 15
SCALE		DRAWING NUMBER			REVISION
Not to Scale		72/756/100/17			A