





Existing
20mph to be
extended

Mixenden

Mixenden

KEY

-  Proposed 20 mph limit boundary
-  Other proposed or existing 20mph areas nearby
-  Proposed gateway feature
-  School

REV.	DATE	REVISION DETAILS	DRN.	CHKD.	APPRD.

PROJECT TITLE
Calderdale 20mph Areas

DRAWING TITLE
Mixenden

	John Lamb HEAD OF HIGHWAYS & TRANSPORTATION WESGATE HOUSE HALIFAX HX1 1PS	
	OFFICE PROJECT NUMBER 9280	DRAWING STATUS Consultation

DESCRIPTION	DRG. SIZE	DRAWN	CHECKED	APPROVED	DATE
	A3	TZ	SP/BK	NRP	Apr 16

SCALE	DRAWING NUMBER	REVISION
Not to Scale	72/756/100/22	

This map is reproduced from or based upon Ordnance Survey material with the permission of Ordnance Survey on behalf of the Controller of Her Majesty's Stationery Office. © Crown Copyright. Unauthorised reproduction infringes Crown Copyright and may lead to prosecution or civil proceedings. (Licence No. 100023069) 2014.