

**Environment Act 1995- Section 83(2)**  
**The Borough Council of Calderdale**  
**Calderdale Air Quality Management Area (No.5) Amendment Order**  
**2014**

Calderdale Metropolitan Borough Council, in exercise of the powers conferred upon it by Section 83(2) of the Environment Act 1995, hereby makes the following Order.


This Order may be cited as the Calderdale Air Quality Management Area (No. 5) Amending Order 2014 and shall come into effect on 1<sup>st</sup> April 2014. The effect of this Order is to change the extent of Calderdale Air Quality Management Area No. 5.

The area shown bounded by the black line on Map A attached to this Order and known as Calderdale Air Quality Management Area No. 5 is hereby amended to that bounded by the red line shown in Map B. This Order, Schedule and map may be viewed at Environmental Health Services, Calderdale MBC, Northgate House, Northgate, Halifax HX1 1UN.

The area, as amended by this Order, is designated in relation to a likely breach of the nitrogen dioxide (annual mean) objective, as specified in the Air Quality (England) Regulations 2000.

This Order shall remain in force until it is varied or revoked by a subsequent Order.

The Corporate Common Seal of )  
The Borough Council of Calderdale )  
was hereunto affixed in the presence of: )



PRINCIPAL SOLICITOR

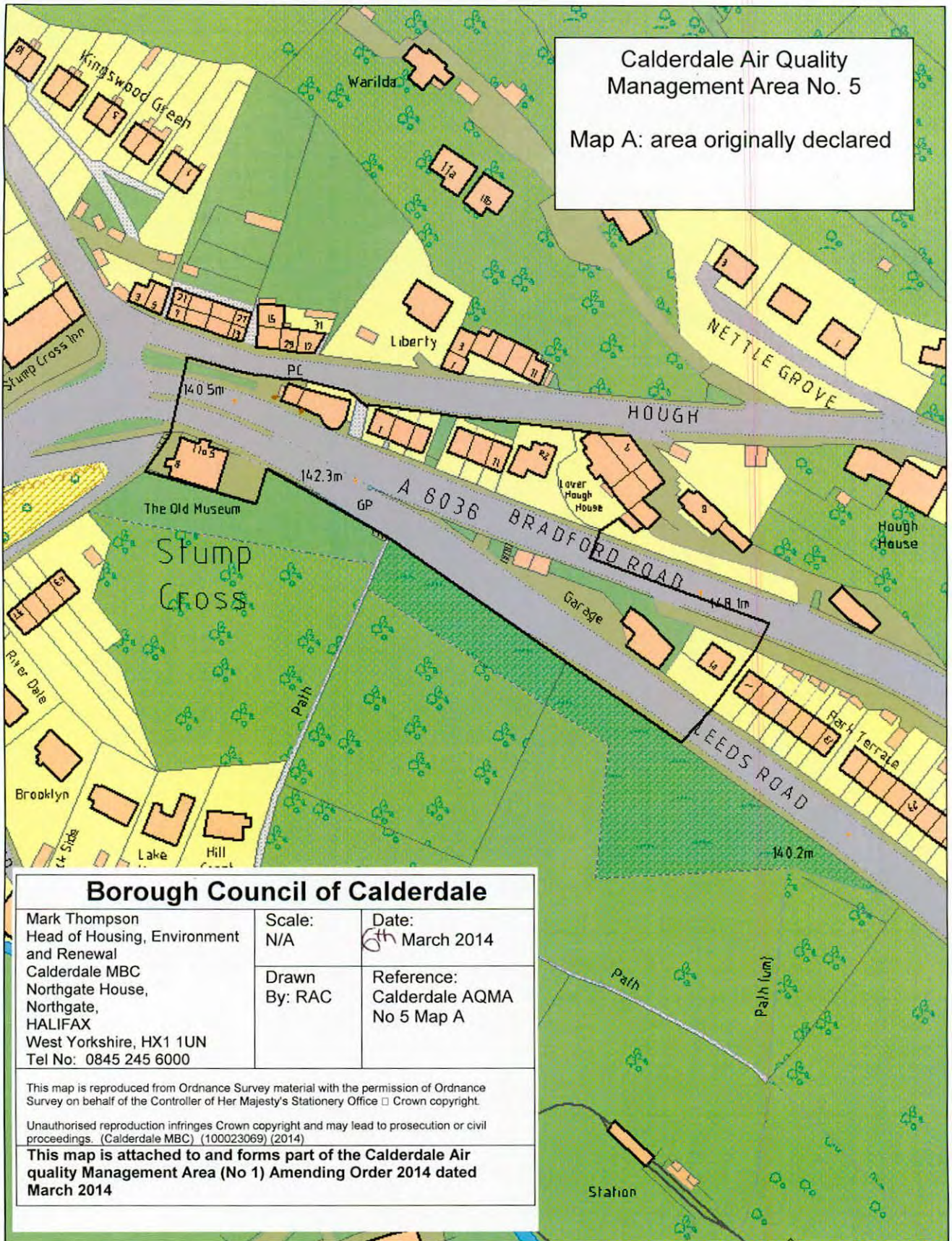
Date..........March 2014



**Schedule: Extent of Designated Area**

All or part of the following streets are contained within the designated area bounded by the red line shown on Map B -

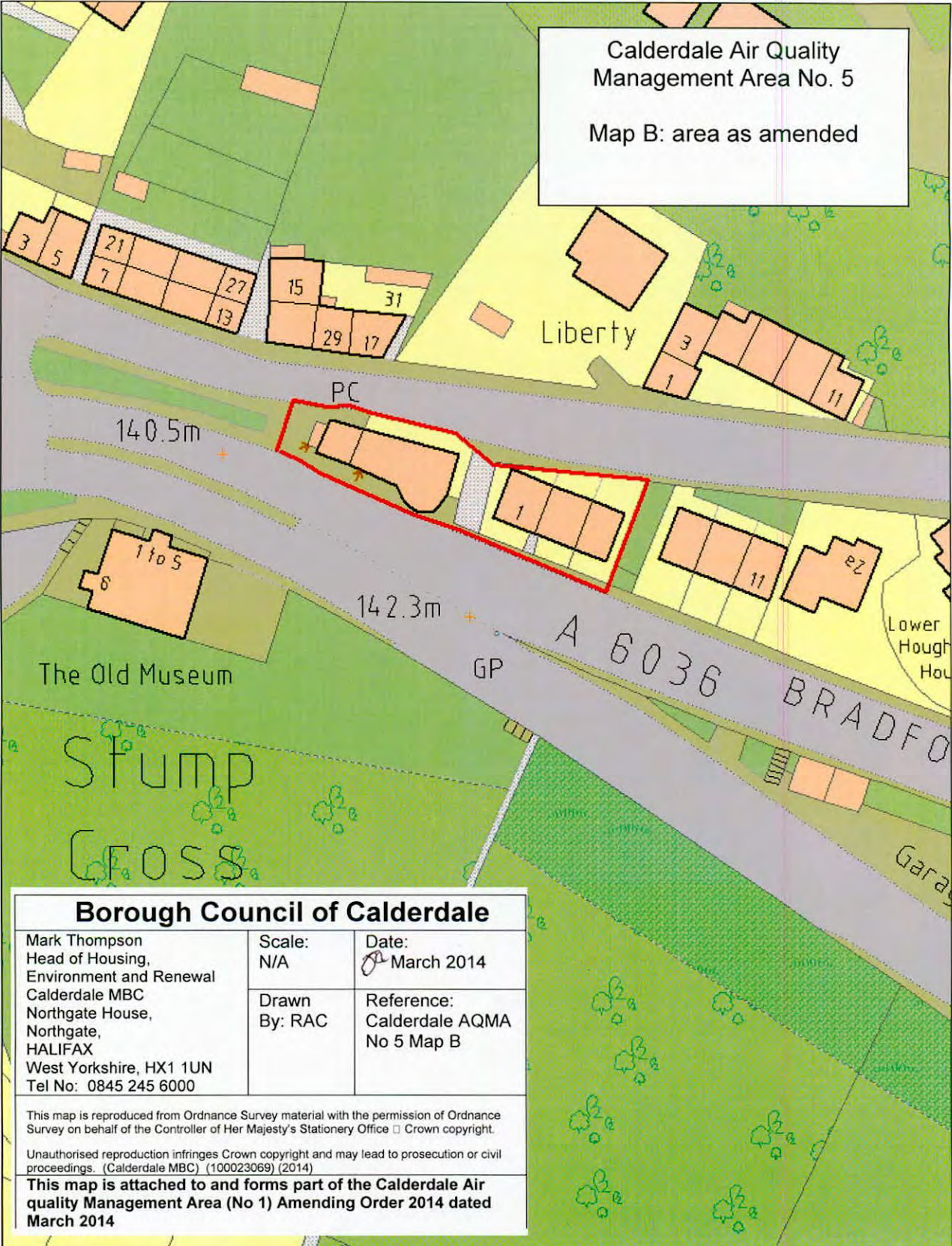
19 Stump Cross, Hough,  
1, 3 and 5 Park Grove. Bradford Road



Calderdale Air Quality Management Area No. 5  
 Map A: area originally declared

<b>Borough Council of Calderdale</b>		
Mark Thompson Head of Housing, Environment and Renewal Calderdale MBC Northgate House, Northgate, HALIFAX West Yorkshire, HX1 1UN Tel No: 0845 245 6000	Scale: N/A	Date: 6 <sup>th</sup> March 2014
	Drawn By: RAC	Reference: Calderdale AQMA No 5 Map A
This map is reproduced from Ordnance Survey material with the permission of Ordnance Survey on behalf of the Controller of Her Majesty's Stationery Office © Crown copyright.		
Unauthorised reproduction infringes Crown copyright and may lead to prosecution or civil proceedings. (Calderdale MBC) (100023069) (2014)		
<b>This map is attached to and forms part of the Calderdale Air quality Management Area (No 1) Amending Order 2014 dated March 2014</b>		

Calderdale Air Quality Management Area No. 5  
 Map B: area as amended



**Borough Council of Calderdale**

Mark Thompson Head of Housing, Environment and Renewal Calderdale MBC Northgate House, Northgate, HALIFAX West Yorkshire, HX1 1UN Tel No: 0845 245 6000	Scale: N/A	Date: 0 March 2014
	Drawn By: RAC	Reference: Calderdale AQMA No 5 Map B

This map is reproduced from Ordnance Survey material with the permission of Ordnance Survey on behalf of the Controller of Her Majesty's Stationery Office © Crown copyright.

Unauthorised reproduction infringes Crown copyright and may lead to prosecution or civil proceedings. (Calderdale MBC) (100023069) (2014)

**This map is attached to and forms part of the Calderdale Air Quality Management Area (No 1) Amending Order 2014 dated March 2014**