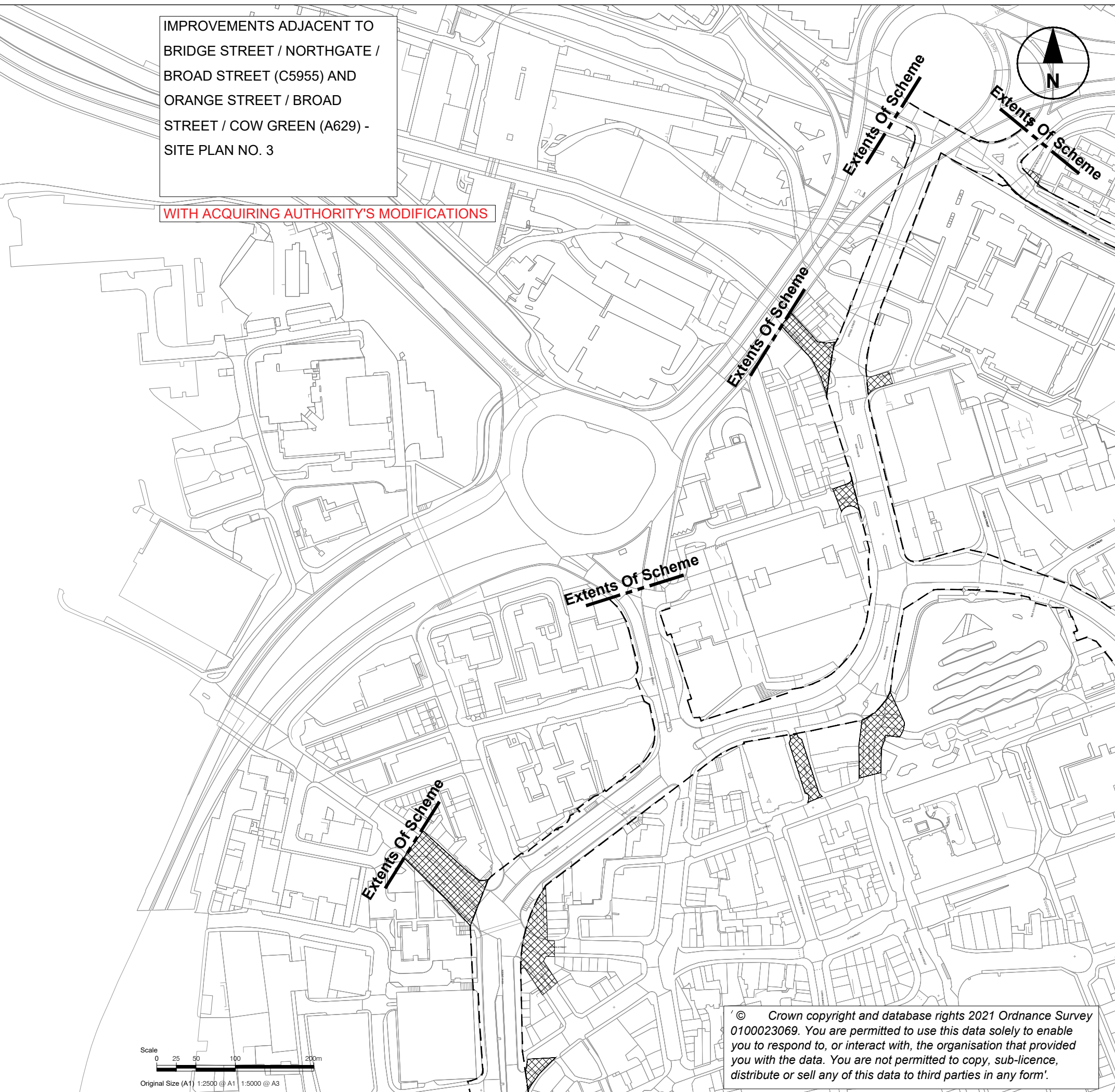


IMPROVEMENTS ADJACENT TO
BRIDGE STREET / NORTHGATE /
BROAD STREET (C5955) AND
ORANGE STREET / BROAD
STREET / COW GREEN (A629) -
SITE PLAN NO. 3

WITH ACQUIRING AUTHORITY'S MODIFICATIONS



© Crown copyright and database rights 2021 Ordnance Survey 0100023069. You are permitted to use this data solely to enable you to respond to, or interact with, the organisation that provided you with the data. You are not permitted to copy, sub-licence, distribute or sell any of this data to third parties in any form.

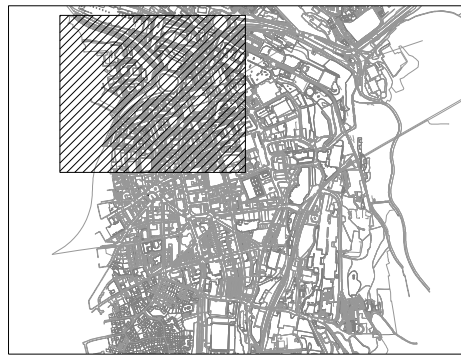
This drawing has been prepared for the use of AECOM's client. It may not be used, modified, reproduced or relied upon by third parties, except as agreed by AECOM or as required by law. AECOM accepts no responsibility, and denies any liability whatsoever, to any party that uses or relies on this drawing without AECOM's express written consent. Do not scale this document. All measurements must be obtained from the stated dimensions.

THE BOROUGH COUNCIL OF CALDERDALE
(HALIFAX TOWN CENTRE)
(HIGHWAYS IMPROVEMENTS)
(WEST YORKSHIRE PLUS TRANSPORT FUND, A629 PHASE 2)
(SIDE ROADS) ORDER 2020









THE CORPORATE SEAL OF THE BOROUGH COUNCIL OF CALDERDALE WAS HEREUNTO AFFIXED ON THE DAY OF:

IN THE PRESENCE OF:

KEY PLAN



KEY

-  NEW HIGHWAY
-  HIGHWAY TO BE IMPROVED
-  NEW PRIVATE MEANS OF ACCESS
-  PRIVATE MEANS OF ACCESS TO BE STOPPED UP
-  ROUTE OF CLASSIFIED ROAD
-  HIGHWAY TO BE STOPPED UP
-  EXISTING HIGHWAY
-  PROPOSED TO BE ALTERED

SHEET TITLE

KEY PLAN AND SHEET PLAN
03 of 03

SHEET NUMBER

60528270-SHT-30-0000-H-0000-003