

IMPROVEMENTS, NEW HIGHWAY AND  
NEW PRIVATE MEANS OF ACCESS  
ADJACENT TO WINDING ROAD / SMITHY  
STREET / CHARLES STREET (C5954) AND  
CHARLESTOWN ROAD / BANK BOTTOM /  
LOWER KIRKGATE / CHURCH STREET  
(C5951) - SITE PLAN NO. 2

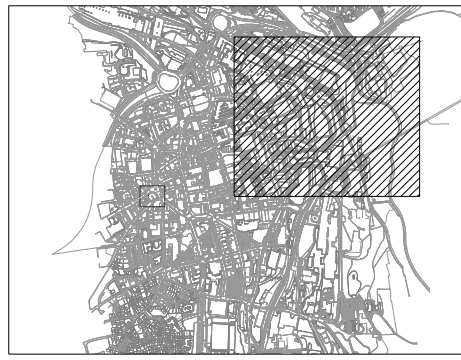
WITH ACQUIRING AUTHORITY'S MODIFICATIONS

THE BOROUGH COUNCIL OF CALDERDALE  
(HALIFAX TOWN CENTRE)  
(HIGHWAYS IMPROVEMENTS)  
(WEST YORKSHIRE PLUS  
TRANSPORT FUND, A629  
PHASE 2)  
(SIDE ROADS) ORDER 2020









THE CORPORATE SEAL OF THE  
BOROUGH COUNCIL OF  
CALDERDALE WAS HEREUNTO  
AFFIXED ON THE DAY OF:

IN THE PRESENCE OF:

KEY PLAN



KEY

-  NEW HIGHWAY
-  HIGHWAY TO BE IMPROVED
-  NEW PRIVATE MEANS OF ACCESS
-  PRIVATE MEANS OF ACCESS TO BE STOPPED UP
-  ROUTE OF CLASSIFIED ROAD
-  HIGHWAY TO BE STOPPED UP
-  EXISTING HIGHWAY
-  PROPOSED TO BE ALTERED

SHEET TITLE

KEY PLAN AND SHEET PLAN  
02 OF 03

SHEET NUMBER

60528270-SHT-30-0000-H-0000-002

This drawing has been prepared for the use of AECOM's client. It may not be used, modified, reproduced or relied upon by third parties, except as agreed by AECOM or as required by law. AECOM accepts no responsibility, and denies any liability whatsoever, to any party that uses or relies on this drawing without AECOM's express written consent. Do not scale this document. All measurements must be obtained from the stated dimensions.