

Street Trading Guidance

Consent streets

A consent street is where street trading is permitted on an occasional basis with a daily fee, only with the consent of Calderdale Council and the issue of a licence to undertake street trading, which must be displayed at all times.

Halifax

1. Full streets: Bull Green, George Square, George Street, The Square and Woolshops
2. Sections of streets: Commercial Street (St. John's Lane to Alexandra Street), Crown Street (junction with Waterhouse Street to area adjacent to No37) Wade Street (Northgate to Winding Road) and Wards End (Commercial Street to Horton Street)

Brighouse

Canal Street

Area next to the market along the canal bank (from Canal Street to car park).

Licensed streets

A licence to trade is where trading is permitted in a designated area with an annual, monthly or weekly fee, only with the consent of Calderdale Council and the issue of a licence to undertake street trading, which must be displayed at all times.

Halifax

Site Number	Type	Street	Site dimension (maximum metres)
Site D1	Goods other than hot food	Top of Wade Street (adjacent to Northgate House)	3 x 2.5
Site D2	Goods other than hot food	Top of Woolshops (adjacent to WH Smiths)	3 x 2.5
Site D3	Goods other than hot food	To exterior of Piece Hall, north gate (Woolshops entrance)	3 x 2.5
Site N1	No restrictions	Bull Green (corner of Carlton Place)	3 x 2.5
Site N2	No restrictions	George Square (Lower cobbled area opposite Black Swan Ginnel)	3 x 2.5
Site N3	No restrictions	Wards End (corner Trinity Road to front of Coliseum Night Club)	3 x 2.5

(Please see location of licensed streets on the map overleaf)

D – Designated day time pitch **N** – Designated night time pitch

Brighouse

Site N3	No restrictions	Thornton Square	3 x 2.5
---------	-----------------	-----------------	---------

Note: Day-time trading shall only take place between the hours of 08.00 and 18.00 (Monday to Sunday inclusive). Night-time trading shall only take place between the hours of 19.00 and 03.00 (Monday to Sunday inclusive).

Food hawkers should note that they are required to register both themselves and any premises they may use for the storage of food intended for sale, with Environmental Health, Northgate House, Northgate, Halifax, HX1 1UN, 01422 392373.

All food hawkers keeping their vehicles overnight within the Borough of Calderdale must register with Environmental Health.

Hawkers operating outside the Borough must register with their own Local Authority and provide proof of registration.

All Hawkers must register with the Local Authority at least 28 days prior to trading.

Any vehicle/stall that provides late night refreshment will need to hold a Premises Licence. Late night refreshment means the supply of hot food or hot drink to the public between 11.00pm and 5.00am. You will need to contact the Licensing Unit to apply for this licence.

If your consent or licence is for the Woolshops area in Halifax please contact them prior to your application on 01422 345277. Please note the application may be subject to a charge.

Prohibited streets

(a street where street trading is strictly prohibited.)

Halifax

1. Full Streets

Akroyd Street, Albion Street, Alexandra Street, Alfred Street East, Back Commercial Street, Back Ferguson Street, Back Hope Hall Terrace, Back Lord Street, Back Victoria Street, Barum Top, Bath Street, Berwick Street, Black Swan Ginnel, Black Swan Passage, Blackledge, Blackwall, Bland Street, Boyne Street, Broad Street, Broad Street Subway, Bull Close Lane, Cadney Croft, Carlton Place, Carlton Terrace, Carrier Street, Causeway, Central Street, Chapletown, Charles Street, Cheapside, Church Street, Clare Hall Lane, Clare Road, Clare Street, Coleridge Street, Corn Market, Cow Green, Cow Green Subway, Cripplegate, Crossley Street, Crown Street, Culver Street, Deal Street, Delph Street, Dispensary Walk, Ferguson Street, Footpath from Gibett Street to Chapletown, Foundry Street, Fountain Street, Gaol Lane, Gibbet Street, Gill's Court, Great Albion Street, Hall Street, Hanover Street, Harrison Road, Hatters Fold, Heath view Street, Henry Street, High Street, Hope Hall Street, Hopwood Lane, Horton Street, Hunger Hill, John Street, Kent Street, King Edward Street, King Street, Lily lane, Lister Street, Lord Street, Lower Cross Street, Lower Kirkgate, Market Street, Mount Street, Mulcture Hall Road, New Road, North Bridge, North Bridge Street, North Parade, Northgate, Old Cock Yard, Old Market, Orange Street, Oxford Road, Pine Street, Portland Place, Portland Street, Powell Street, Prescott Street, Princess Street, Rawson Street, Regent Street, Russell Street, School Street, Sedan Street, Shakespeare Street, Silver Street, Smithy Street, South Parade, Southgate, Sovereign Street, Square Road, St James Court, St James Road, St James Street, St John's Lane, St John's Place, Sunderland Street, Swinemarket, The Old Arcade, Thomas Street, Town Hall Street East, Trinity Road, Union Cross Yard, Union Street, Union Street South, Upper George Yard, Upper Kirkgate, Victoria Street, Waterhouse Street, Well Lane, Wellington Place, Wellington Street South, Wesley Court, Westgate, Weymouth Street, Whewall's Court, Winding Road and Woolpack.

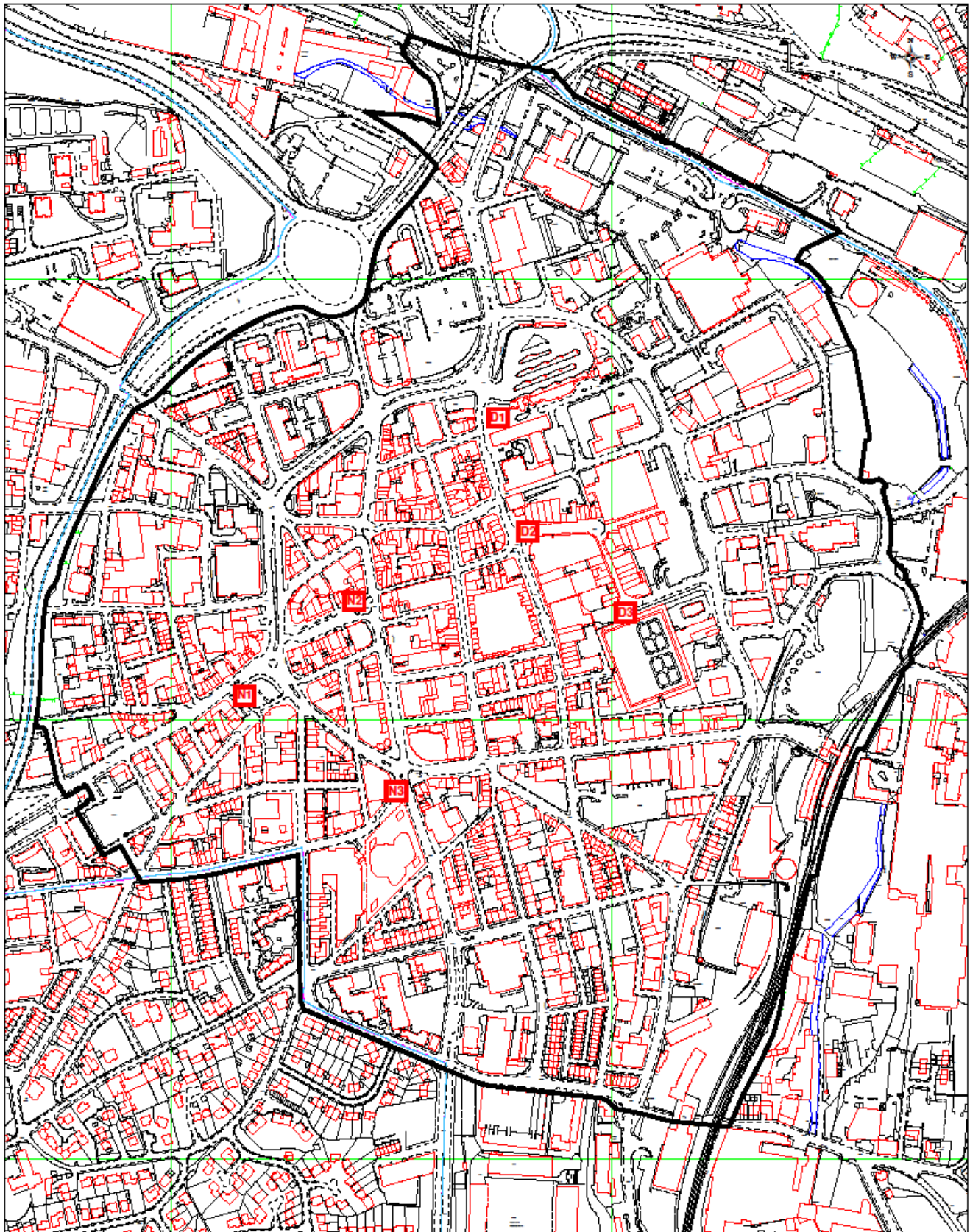
2. Sections of streets

Bowling Dyke (from North Bridge Street to Jemmy Lane), Charlestown Road (from New Bank for a distance of 375 metres southwards), Commercial Street (from Alexandra Street to Crown Street), Cross Hills (from Northgate of Burdock Way Flyover), Cross Street (Winding Road to Foundry Street), Cross Street (Horton Street to Piece Hall), King Cross Street (from Bull Green to Hanover Street), Lily Lane (footpath) (School Street to east side of subway under railway), Lister Lane (Cow Green to Bridge over Burdock Way), Paradise Street (Henry Street to High Street), Paradise Street (from Delph Street for 25 metres southwest), Pellon Lane (Cow Green to Bridge over Burdock Way), Skircoat Road (Prescott Street to Oxford Road), Stead Street (Lister Lane to Mount Street), Stead Street (Gibbet Street for 10 metres south), Trinity Street (from St John's Lane for 87 metres northwards), Trinity Street (Trinity Road to Carlton Terrace), Wade Street (from Winding Road to Mulcture Hall Road) and Wards End (from Horton Street to Southgate).

Brighthouse

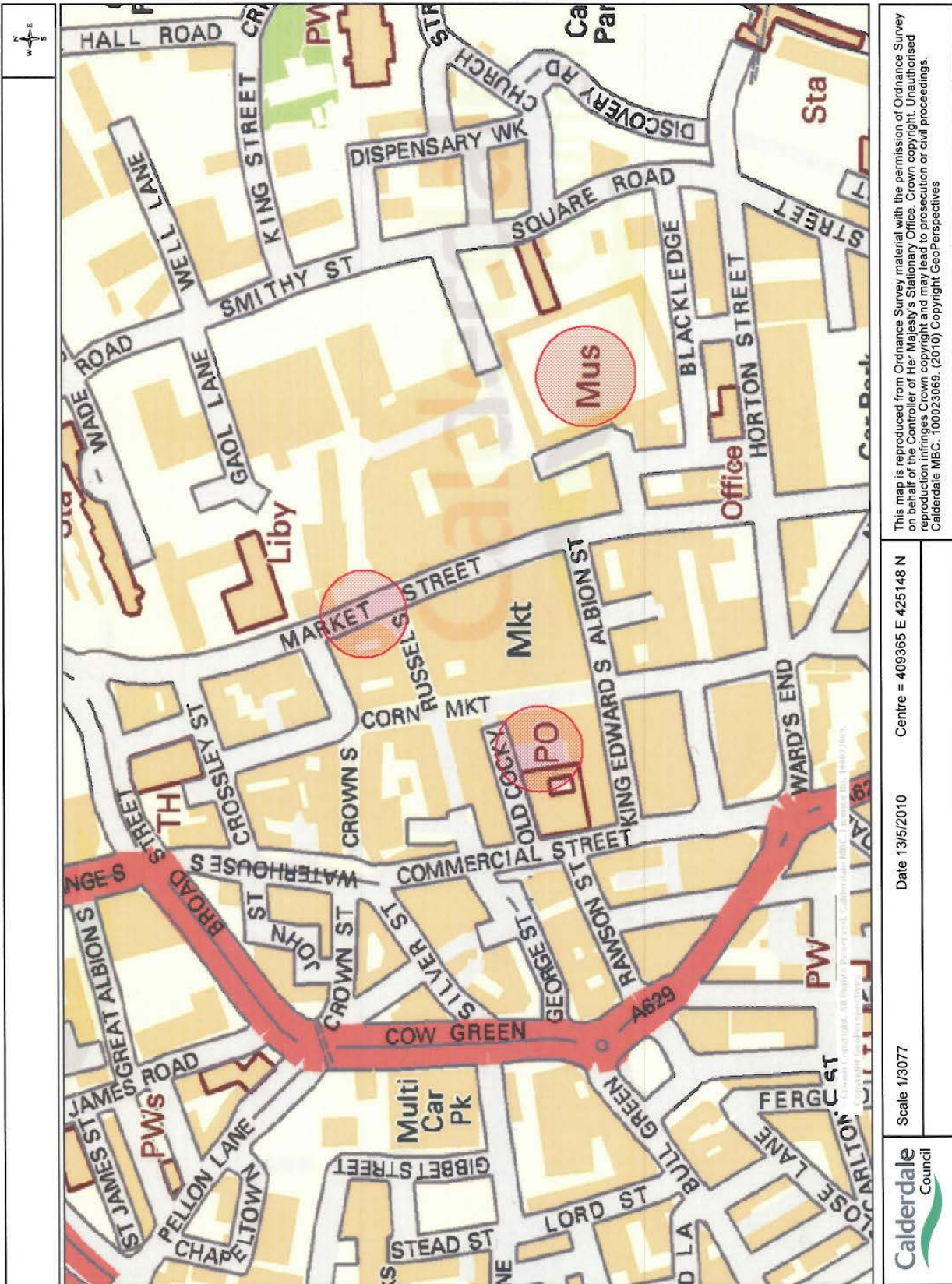
Bethel Street, Bradford Road, Briggate, Commercial Street, Hall Street, King Street, Lawson Road, Market Street, Park Street, West Park Street.

Location of Licensed Streets (Halifax)



<p>Key</p> <p>■ Street Trading Zone</p> <p>D1, D2 & D3 - Day-time pitches N1, N2 & N3 - Night-time pitches</p>	<p>Calderdale Council</p> <p>REGENERATION AND DEVELOPMENT</p> <p>PLANNING SERVICES</p>	<p>Jim Metcalf, Chief Planning Officer Northgate House, Northgate, HALIFAX, West Yorkshire, HX1 1UN.</p> <p>Telephone No. : (01422) 357257 Fax No. : (01422) 392205</p> <p>Website: www.calderdale.gov.uk Email: town.planning@calderdale.gov.uk</p>	<p align="center">Halifax Town Centre Location of Street Trading Consents</p> <table border="1"> <tr> <td>Scale 1:3835</td> <td>Drawn By: D Highton</td> <td>Date: 17/05/2005</td> </tr> </table> <p><small>This map is reproduced from or based upon Ordnance Survey material with the permission of Ordnance Survey on behalf of the Controller of Her Majesty's Stationary Office ©Crown Copyright. Unauthorized reproduction infringes Crown copyright and may lead to prosecution or civil proceedings. Calderdale MBC. Licence No. 100023069</small></p>	Scale 1:3835	Drawn By: D Highton	Date: 17/05/2005
Scale 1:3835	Drawn By: D Highton	Date: 17/05/2005				

BIG ISSUE PITCH (Halifax)



This map is reproduced from Ordnance Survey material with the permission of Ordnance Survey on behalf of the Controller of Her Majesty's Stationary Office. Crown copyright. Unauthorised reproduction infringes Crown copyright and may lead to prosecution or civil proceedings. Calderdale MBC. 100023069. (2010) Copyright GeoPerspectives

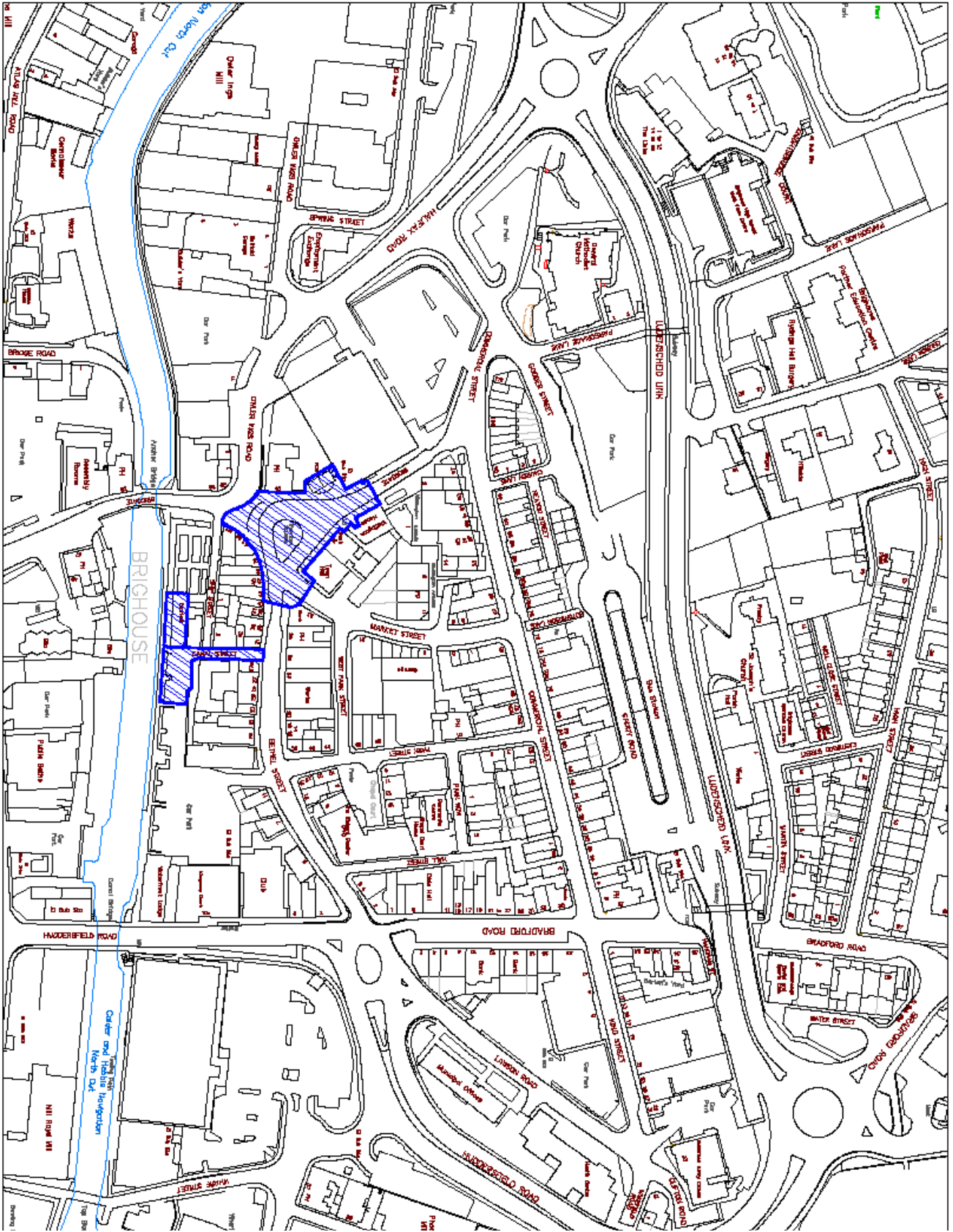
Centre = 409365 E 425148 N

Date 13/5/2010

Scale 1/3077



BRIGHOUSE



The information herein is provided as guidance only and is not intended to be either a comprehensive nor exhaustive explanation of the requirements and obligations arising out of the Street Trading Legislation. It is the responsibility of the consent/licence holder to become acquainted with the regulations.

Calderdale Metropolitan Borough Council
Customer Services
Licensing Unit
Town Hall
Halifax
HX1 1UJ
Tel: (01422) 393001

licensing@calderdale.gov.uk

www.calderdale.gov.uk/business/licences