

Register of Definitive Map Modification Order Applications (Section 53 Register)



File Ref: 3.15.1/ 01A

Intended effect: Upgrading to bridleway

Description of Route: Brighouse 75 known as Doles Lane / Well Lane, Brighouse 78 (part) known as Green Lane, Clifton

Grid Refs: SE160236 SE163226 SE174235

Path Numbers (if any): Brighouse 75, Brighouse 78 (part)

Application and Plan (PDF): <http://www.calderdale.gov.uk/transport/rights-of-way/application01A.pdf> 

Location of Claimed Path: Tracks known as Doles Lane, Well Lane and Green Lane adjacent to Willow Valley Golf Course, Clifton

Postcode: HD6 4JB

Nearest Towns / Villages: Clifton

Ward(s): Brighouse

Parish: Brighouse

Applicant(s): Karen Johnson

Address of Applicant(s) 26 Rayner Road, Brighouse, HD6 4AY

Date Application Received: 27/02/2006

Status of Application: Not yet investigated

Contact: Definitive Map Assistant

Email: highwaysandengineering@calderdale.gov **Tel:** 01422 392186

Date set for Determination:

Terms of Sch. 14 Direction:

Decision of CMBC:

Order Confirmed?

Date Order Confirmed:

Outcome of Sch. 14 Appeal:

Date of Public Inquiry

Venue of Public Inquiry:

File Ref: 3.15.1/ 01B
Intended effect: Addition of footpath
Description of Route: Rydings Avenue - Halifax Road, Brighouse

Grid Refs: SE140230 SE141230
Path Numbers (if any):

Application and Plan (PDF): <http://www.calderdale.gov.uk/transport/rights-of-way/application01B.pdf> 

Location of Claimed Path: Land to south of The Rydings, Rydings Avenue, Brighouse, and 45 Halifax Road, Brighouse

Postcode: HD6 2AJ
Nearest Towns / Villages: Brighouse
Ward(s): Brighouse
Parish: Brighouse
Applicant(s): 1. Julie & Stefan Fountain. 2. Jacqueline & Steven Dilley

Address of Applicant(s) 1. 7 Rydings Avenue, Brighouse, HD6 2AJ. 2. 20 Rydings Avenue, Brighouse, HD6 2AJ

Date Application Received: 13/12/2005
Status of Application: Not yet investigated

Contact: Definitive Map Assistant
Email: highwaysandengineering@calderdale.gov **Tel:** 01422 392186

Date set for Determination:
Terms of Sch. 14 Direction:
Decision of CMBC:
Order Confirmed?
Date Order Confirmed:
Outcome of Sch. 14 Appeal:
Date of Public Inquiry
Venue of Public Inquiry:

File Ref: 3.15.1/ 01C
Intended effect: Addition of footpath
Description of Route: Doles Lane to Brighthouse 83

Grid Refs: SE164235 SE163232

Path Numbers (if any):

Application and Plan (PDF): <http://www.calderdale.gov.uk/transport/rights-of-way/application01C.pdf> 

Location of Claimed Path: Land adjacent to Doles Lane, Clifton

Postcode: HD6 4LB

Nearest Towns / Villages: Clifton

Ward(s): Brighthouse

Parish: Brighthouse

Applicant(s): Mr & Mrs J.M. Craven

Address of Applicant(s) 39 Robin Hood Way, Clifton, Brighthouse, HD6 4LA

Date Application Received: 10/05/2006

Status of Application: Not yet investigated

Contact: Definitive Map Assistant

Email: highwaysandengineering@calderdale.gov **Tel:** 01422 392186

Date set for Determination:

Terms of Sch. 14 Direction:

Decision of CMBC:

Order Confirmed?

Date Order Confirmed:


Outcome of Sch. 14 Appeal:

Date of Public Inquiry

Venue of Public Inquiry:

File Ref: 3.15.1/ 02A
Intended effect: Addition of bridleway
Description of Route: Cottage Lane, New Delight. Pecket Well - Wadsworth Moor

Grid Refs: SD994301 SD999303
Path Numbers (if any):

Application and Plan (PDF): <http://www.calderdale.gov.uk/transport/rights-of-way/application02A.pdf> 

Location of Claimed Path: Track adjacent to 1-5 New Delight, Peckett Well, Hebden Bridge and running north east to Wadsworth moor

Postcode: HX7 8RE
Nearest Towns / Villages: Hebden Bridge, Peckett Well
Ward(s): Calder
Parish: Wadsworth
Applicant(s): Mr Harold Ryder, Clerk to Wadsworth Parish Council

Address of Applicant(s) 1 Lynnwood Close, Colne, Lancashire, BB8 7JU


Date Application Received: 20/01/2000
Status of Application: Investigation underway

Contact: Definitive Map Assistant
Email: highwaysandengineering@calderdale.gov **Tel:** 01422 392186

Date set for Determination:
Terms of Sch. 14 Direction:
Decision of CMBC:
Order Confirmed?
Date Order Confirmed:
Outcome of Sch. 14 Appeal:
Date of Public Inquiry
Venue of Public Inquiry:

File Ref: 3.15.1/ 02B
Intended effect: Addition of footpath
Description of Route: Heptonstall Road to the Buttress, Hebden Bridge

Grid Refs: SD989273 SD991274
Path Numbers (if any):

Application and Plan (PDF): <http://www.calderdale.gov.uk/transport/rights-of-way/application02B.pdf> 

Location of Claimed Path: Land between Queens Terrace and The Butresses, Hebden Bridge

Postcode: HX7 6AN
Nearest Towns / Villages: Hebden Bridge
Ward(s): Calder
Parish: Hebden Royd
Applicant(s): Mr Dave Ruse

Address of Applicant(s) 23 Queens Terrace, Hebden Bridge, HX7 6BD

Date Application Received: 10/12/2001
Status of Application: Not yet investigated

Contact: Definitive Map Assistant
Email: highwaysandengineering@calderdale.gov **Tel:** 01422 392186

Date set for Determination:

Terms of Sch. 14 Direction:

Decision of CMBC:

Order Confirmed?

Date Order Confirmed:

Outcome of Sch. 14 Appeal:

Date of Public Inquiry

Venue of Public Inquiry:

File Ref: 3.15.1/ 02C
Intended effect: Upgrading to bridleway
Description of Route: Footpath Heptonstall 39, Acre Lane

Grid Refs: SD971428 SD972291
Path Numbers (if any): Heptonstall 39
Application and Plan (PDF): <http://www.calderdale.gov.uk/transport/rights-of-way/application02C.pdf> 
Location of Claimed Path: Track known as Acre Lane adjacent to Popples Common and Acre Lane Cottage, Heptonstall

Postcode: HX7 7AZ
Nearest Towns / Villages: Hebden Bridge, Heptonstall, Colden
Ward(s): Calder
Parish: Heptonstall
Applicant(s): Upper Calder Footpath & Bridleways Association
Address of Applicant(s) 3 Lower Smithy, Colden, Hebden Bridge, HX7 7HP

Date Application Received: 09/11/1992
Status of Application: Investigation underway

Contact: Definitive Map Assistant
Email: highwaysandengineering@calderdale.gov **Tel:** 01422 392186

Date set for Determination:
Terms of Sch. 14 Direction:
Decision of CMBC:
Order Confirmed?
Date Order Confirmed:
Outcome of Sch. 14 Appeal:
Date of Public Inquiry
Venue of Public Inquiry:


File Ref: 3.15.1/ 02D

Intended effect: Downgrading to footpath

Description of Route: Bridleway Wadsworth 37, Purprise Lane and Crimsworth Lane

Grid Refs: SD993295 SD993300

Path Numbers (if any): Wadsworth 37

Application and Plan (PDF): <http://www.calderdale.gov.uk/transport/rights-of-way/application02D.pdf> 

Location of Claimed Path: Track known as Purprise Lane adjacent to Lower Purprise Barn, Purprise Farm and Acre Head Farm, Peckett Well, and track known as Crimsworth Lane adjacent to Lower and Lower Crimsworth Farm, Peckett Well.

Postcode: HX7 8RB

Nearest Towns / Villages: Peckett Well, Hebden Bridge

Ward(s): Calder

Parish: Wadsworth

Applicant(s): (1) Jon Kimber. (2) Christine Thomas. (3) Sally Gram. (4) M Holmes.

Address of Applicant(s) (1) Lower Crimsworth Cottage, Peckett Well, Hebden Bridge, HX7 8RB. (2) Lower Crimsworth Farm, Peckett Well, Hebden Bridge, HX7 8RB. (3) Lower Purprise Barn, Peckett Well, Hebden Bridge, HX7 8RB. (4) Puprise Farm,

Date Application Received: 02/10/1996

Status of Application: Not yet investigated

Contact: Definitive Map Review Officer

Email: highwaysandengineering@calderdale.gov **Tel:** 01422 392130

Date set for Determination:

Terms of Sch. 14 Direction:

Decision of CMBC:

Order Confirmed?

Date Order Confirmed:


Outcome of Sch. 14 Appeal:

Date of Public Inquiry

Venue of Public Inquiry:

File Ref: 3.15.1/ 02E
Intended effect: Addition of bridleway
Description of Route: Track adjacent to Midgehole Road - Raw Holme, Hebden Bridge

Grid Refs: SD993284 SD 994 288
Path Numbers (if any):

Application and Plan (PDF): <http://www.calderdale.gov.uk/transport/rights-of-way/application02E.pdf> 

Location of Claimed Path: Track to west of Midgehole Road, south of Raw Holme

Postcode: HX7 7AA
Nearest Towns / Villages: Midgehole, Hebden Bridge
Ward(s): Calder
Parish: Wadsworth
Applicant(s): Harold Sculthorpe

Address of Applicant(s) Spring Bank, Midgehole Road, Hebden Bridge, HX7 7AA

Date Application Received: 03/09/1998
Status of Application: Authorisation to apply to court to downgrade to bridleway

Contact: Definitive Map Assistant
Email: highwaysandengineering@calderdale.gov **Tel:** 01422 392186

Date set for Determination:

Terms of Sch. 14 Direction:

Decision of CMBC:

Order Confirmed?

Date Order Confirmed:

Outcome of Sch. 14 Appeal:

Date of Public Inquiry

Venue of Public Inquiry:

File Ref: 3.15.1/ 02F
Intended effect: Deletion of bridleway
Description of Route: Bridleways Blackshaw 33/35 (part), Badger Lane to Higher Rawtonstall

Grid Refs: SD975275 SD974276

Path Numbers (if any): Blackshaw 33/35 (part)

Application and Plan (PDF): <http://www.calderdale.gov.uk/transport/rights-of-way/application02F.pdf>



Location of Claimed Path: Track adjacent to Far Rawtonstall & Higher Rawtonstall, Badger Lane, Blackshaw Head.

Postcode: HX7 7JR

Nearest Towns / Villages: Blackshaw Head, Hebden Bridge

Ward(s): Calder

Parish: Blackshaw

Applicant(s): (1) R.A. Baldwin. (2) A Ingram.

Address of Applicant(s) (1) Far Rawtonstall, Badger Lane, Blackshaw Head, Hebden Bridge, HX7 7JR.
(2) Higher Rawtonstall, Badger Lane, Blackshaw Head, Hebden Bridge, HX7 7JR.

Date Application Received: 25/02/1999

Status of Application: Investigation underway

Contact: Definitive Map Review Officer

Email: highwaysandengineering@calderdale.gov **Tel:** 01422 392130

Date set for Determination:

Terms of Sch. 14 Direction:

Decision of CMBC:

Order Confirmed?

Date Order Confirmed:

Outcome of Sch. 14 Appeal:

Date of Public Inquiry

Venue of Public Inquiry:

File Ref: 3.15.1/ 02G

Intended effect: Upgrading to bridleway

Description of Route: Footpath Hebden Royd 11(part) (Crow Nest Road), Hebden Bridge

Grid Refs: SD992267 SE001264

Path Numbers (if any): Hebden Royd 11 (part)

Application and Plan (PDF): <http://www.calderdale.gov.uk/transport/rights-of-way/application02G.pdf> 

Location of Claimed Path: Track known as Crow Nest Road adjacent to Crow Nest Wood, Crow Nest House, Crow Nest Cottage and the Annex, Hebden Bridge.

Postcode: HX7 6JF

Nearest Towns / Villages: Hebden Bridge

Ward(s): Calder

Parish: Hebden Royd

Applicant(s): Mrs Catherine Gibbon

Address of Applicant(s) Old Chamber Farm, Erringden, Hebden Bridge, HX7 6JG

Date Application Received: 15/07/2005

Status of Application: Not yet investigated

Contact: Definitive Map Assistant

Email: highwaysandengineering@calderdale.gov **Tel:** 01422 392186

Date set for Determination:

Terms of Sch. 14 Direction:

Decision of CMBC:

Order Confirmed?

Date Order Confirmed:

Outcome of Sch. 14 Appeal:

Date of Public Inquiry

Venue of Public Inquiry:


File Ref: 3.15.1/ 02N

Intended effect: Addition of footpath

Description of Route: Windsor Road - Dog Bottom, Hebden Bridge

Grid Refs: SD992278 SD992282

Path Numbers (if any):

Application and Plan (PDF): <http://www.calderdale.gov.uk/transport/rights-of-way/application02N.pdf> 

Location of Claimed Path: Land to east side of Hebden Water adjacent to Dog Bottom, Lee Mill Road; Former Foster Mill millpond, adjacent to Windsor View and Spring Grove, Hebden Bridge

Postcode: HX7 7AB

Nearest Towns / Villages: Hebden Bridge

Ward(s): Calder

Parish: Hebden Royd

Applicant(s): Tam Carr

Address of Applicant(s) 29 Windsor View, Hebden Bridge, HX7 8LE

Date Application Received: 12/10/2006

Status of Application: Not yet investigated

Contact: Definitive Map Assistant

Email: highwaysandengineering@calderdale.gov **Tel:** 01422 392186

Date set for Determination:

Terms of Sch. 14 Direction:

Decision of CMBC:

Order Confirmed?

Date Order Confirmed:

Outcome of Sch. 14 Appeal:

Date of Public Inquiry

Venue of Public Inquiry:

File Ref: 3.15.1/ 02P
Intended effect: Addition of BOAT
Description of Route: Lee Mill Road and access to Bowling Club, Hebden Bridge

Grid Refs: SD993279 SD991282 SD992285
Path Numbers (if any): Includes part of Heptonstall 53
Application and Plan (PDF): <http://www.calderdale.gov.uk/transport/rights-of-way/application02P.pdf> 
Location of Claimed Path: Track known as Lee Mill Road adjacent to numerous properties; Track adjacent to Hebden Bridge Bowling Club.

Postcode: HX7 7AB
Nearest Towns / Villages: Hebden Bridge
Ward(s): Calder
Parish: Hebden Royd, Heptonstall
Applicant(s):
Address of Applicant(s)


Date Application Received: 17/03/2006
Status of Application: Not yet investigated

Contact: Definitive Map Assistant
Email: highwaysandengineering@calderdale.gov **Tel:** 01422 392186

Date set for Determination:
Terms of Sch. 14 Direction:
Decision of CMBC:
Order Confirmed?
Date Order Confirmed:
Outcome of Sch. 14 Appeal:
Date of Public Inquiry
Venue of Public Inquiry:

File Ref: 3.15.1/ 02Q
Intended effect: Addition of footpath
Description of Route: Halifax Road adjacent to Callis Mill to Rochdale Canal towpath, Charlestown

Grid Refs: SD974266 SD974266
Path Numbers (if any):

Application and Plan (PDF): <http://www.calderdale.gov.uk/transport/rights-of-way/application2Q.pdf> 
Location of Claimed Path: Path adjacent to Callis Mill and Woodland View, and bridge over River Calder

Postcode: HX7 6PJ
Nearest Towns / Villages: Hebden Bridge
Ward(s): Calder
Parish: Hebden Royd
Applicant(s): Blackshaw Parish Council

Address of Applicant(s) 1 Cally Cottages, Blackshaw Head. Hebden Bridge, HX7 7JN


Date Application Received: 25/01/2007
Status of Application: Not yet investigated

Contact: Definitive Map Assistant
Email: highwaysandengineering@calderdale.gov **Tel:** 01422 392186

Date set for Determination:
Terms of Sch. 14 Direction:
Decision of CMBC:
Order Confirmed?
Date Order Confirmed:
Outcome of Sch. 14 Appeal:
Date of Public Inquiry
Venue of Public Inquiry:

File Ref: 3.15.1/ 02S
Intended effect: Addition of footpath
Description of Route: Land to north of Hollin Hall Bungalow, Wadsworth

Grid Refs: SD985294 SD987295
Path Numbers (if any):

Application and Plan (PDF): <http://www.calderdale.gov.uk/transport/rights-of-way/application02S.pdf> 

Location of Claimed Path: Land to north of Hollin Hall Bungalow, Wadsworth

Postcode: HX7 7AP
Nearest Towns / Villages: Hebden Bridge
Ward(s): Calder
Parish: Wadsworth
Applicant(s): Mr.Richard Pierson

Address of Applicant(s) 6 Hebden Terrace,Hebden Bridge,HX7 7AQ

Date Application Received: 10/03/2008
Status of Application: Not yet investigated

Contact: Definitive Map Assistant
Email: highwaysandengineering@calderdale.gov **Tel:** 01422 392186

Date set for Determination:

Terms of Sch. 14 Direction:

Decision of CMBC:

Order Confirmed?

Date Order Confirmed:

Outcome of Sch. 14 Appeal:

Date of Public Inquiry

Venue of Public Inquiry:

File Ref: 3.15.1/ 02T
Intended effect: Addition of footpath
Description of Route: Rowshaw Clough, Walshaw

Grid Refs: SD974311 SD976312

Path Numbers (if any):

Application and Plan (PDF): <http://www.calderdale.gov.uk/transport/rights-of-way/application02T.pdf> 

Location of Claimed Path: Route from bridleway Wadsworth 039 on Cow Hey Lane at Walshaw south west downhill alongside stream to junction with definitive footpath Wadsworth 008.

Postcode: HX7 7AX

Nearest Towns / Villages: Hebden Bridge

Ward(s): Calder

Parish: Wadsworth

Applicant(s): Hebden Bridge Walkers Action (Andrew Bibby)

Address of Applicant(s) 2 Hebble End , Hebden Bridge

Date Application Received: 28/01/2009

Status of Application: Not yet investigated

Contact: Definitive Map Assistant

Email: highwaysandengineering@calderdale.gov **Tel:** 01422 392186

Date set for Determination:

Terms of Sch. 14 Direction:

Decision of CMBC:

Order Confirmed?

Date Order Confirmed:

Outcome of Sch. 14 Appeal:

Date of Public Inquiry

Venue of Public Inquiry:

File Ref: 3.15.1/ 02U
Intended effect: Addition of footpath
Description of Route: St.Johns Close to Bankside via gateway

Grid Refs: SD 9938 2737 to SD 9939 2734

Path Numbers (if any):

Application and Plan (PDF): <http://www.calderdale.gov.uk/transport/rights-of-way/application02U.pdf> 

Location of Claimed Path: St.Johns Close to Bankside,Hebden Bridge

Postcode: HX7 8DP

Nearest Towns / Villages: Hebden Bridge

Ward(s): Calder

Parish: Hebden Royd

Applicant(s): Mr. David Groves

Address of Applicant(s) 2 Bankside, Hebden Bridge, HX7 8BX

Date Application Received: 02/08/2010

Status of Application: Not yet investigated

Contact: Definitive Map Assistant

Email: highwaysandengineering@calderdale.gov **Tel:** 01422 392186

Date set for Determination:

Terms of Sch. 14 Direction:

Decision of CMBC:

Order Confirmed?

Date Order Confirmed:

Outcome of Sch. 14 Appeal:

Date of Public Inquiry

Venue of Public Inquiry:

File Ref: 3.15.1/ 03A

Intended effect: Addition of footpath

Description of Route: Norman Street to Huddersfield Road, Elland

Grid Refs: SE111206 SE112206

Path Numbers (if any):

Application and Plan (PDF): <http://www.calderdale.gov.uk/transport/rights-of-way/application03A.pdf> 

Location of Claimed Path: Land to the north and west of 111-117 Huddersfield Road, Elland

Postcode: HX5 0EE

Nearest Towns / Villages: Elland

Ward(s): Elland

Parish: Elland

Applicant(s): (1) Mr RS Jones. (2) Mrs M Depledge. (3) Mrs E Jackson

Address of Applicant(s) (1) 4 Norman Terrace, Elland, HX5 9BT. (2) 3 Norman Terrace, Elland, HX5 9BT. (3) 3 Norman Avenue, Elland, HX5 9BU

Date Application Received: 09/10/1987

Status of Application: Completed: order rejected by Secretary of State on a technicality; path subsequently extinguished

Contact: Definitive Map Assistant

Email: highwaysandengineering@calderdale.gov **Tel:** 01422 392186

Date set for Determination:

Terms of Sch. 14 Direction:

Decision of CMBC: Make order to add footpath

Order Confirmed? Not confirmed


Date Order Confirmed:

Outcome of Sch. 14 Appeal:

Date of Public Inquiry

Venue of Public Inquiry:

File Ref: 3.15.1/ 04C
Intended effect: Variation of route
Description of Route: Footpath Elland 42 (part) from junction with Elland 4 to Elland 41

Grid Refs: SE078219 SE078218
Path Numbers (if any): Elland 42 (part)
Application and Plan (PDF): <http://www.calderdale.gov.uk/transport/rights-of-way/application04C.pdf> 
Location of Claimed Path: Land at Far Turbury Farm, Greetland

Postcode: HX4 8PZ
Nearest Towns / Villages: Greetland
Ward(s): Greetland and Stainland
Parish: Elland
Applicant(s): Clive Lumb and Margaret Lumb

Address of Applicant(s) Far Turbury Farm, Rochdale Road, Greetland, Halifax, HX4 8PU

Date Application Received: 19/07/1999
Status of Application: Completed: order to delete and add footpath confirmed by CMBC

Contact: Definitive Map Assistant
Email: highwaysandengineering@calderdale.gov **Tel:** 01422 392186

Date set for Determination:

Terms of Sch. 14 Direction:

Decision of CMBC: Make Order to Add and Delete footpaths

Order Confirmed? Order confirmed

Date Order Confirmed: 03/11/2006

Outcome of Sch. 14 Appeal:


Date of Public Inquiry

Venue of Public Inquiry:

File Ref: 3.15.1/ 04D
Intended effect: Upgrading to bridleway
Description of Route: Branch Road, Greetland to Beestonley Lane, Stainland, via Bowers Mill

Grid Refs: SE066198 SE068201

Path Numbers (if any): Ripponden 75 (part) / Elland 114 (part)

Application and Plan (PDF): <http://www.calderdale.gov.uk/transport/rights-of-way/application04D.pdf> 

Location of Claimed Path: Track adjacent to 1-9 Upper Bank Houses, Beestonley Lane, Holywell Green and Bowers Mill & 1-6 Laithe Field, Branch Road, Greetland

Postcode: HX4 0AE

Nearest Towns / Villages: Greetland, Stainland, Holywell Green

Ward(s): Greetland and Stainland, Ryburn

Parish: Ripponden, Elland

Applicant(s): Moorlands Riding Group

Address of Applicant(s) 3 Moorbottom, Norland, Sowerby Bridge, HX6 3RW

Date Application Received: 13/03/2000

Status of Application: Investigation underway

Contact: Definitive Map Assistant

Email: highwaysandengineering@calderdale.gov **Tel:** 01422 392186

Date set for Determination:

Terms of Sch. 14 Direction:

Decision of CMBC:

Order Confirmed?

Date Order Confirmed:

Outcome of Sch. 14 Appeal:

Date of Public Inquiry

Venue of Public Inquiry:

File Ref: 3.15.1/ 04E

Intended effect: Upgrading to bridleway

Description of Route: Footpath Elland 50 (part) known as High Trees Lane & Dog Lane, from Rochdale Road to Saddleworth Road

Grid Refs: SE070207 SE072213

Path Numbers (if any): Elland 50 (part)

Application and Plan (PDF): <http://www.calderdale.gov.uk/transport/rights-of-way/application04E.pdf> 

Location of Claimed Path: Track known as Dog Lane, adjacent to 1-3 Crawstone Hall, Crawstone Laithe, The Barn, Dog Lane, Greetland, and track known as High Trees Lane adjacent to Gardens Farm, High Trees Hall, High Trees and Lower High Trees Cottage, Greetand

Postcode: HX4 8PP

Nearest Towns / Villages: Greetland

Ward(s): Greetland and Stainland

Parish: Elland

Applicant(s): Mrs Vicky Wilkinson

Address of Applicant(s) 2 Bank End, Upper Greetland, Halifax, HX4 8PR

Date Application Received: 16/08/1999

Status of Application: Not yet investigated

Contact: Definitive Map Review Officer

Email: highwaysandengineering@calderdale.gov **Tel:** 01422 392130

Date set for Determination:

Terms of Sch. 14 Direction:

Decision of CMBC:

Order Confirmed?

Date Order Confirmed:

Outcome of Sch. 14 Appeal:

Date of Public Inquiry

Venue of Public Inquiry:

File Ref: 3.15.1/ 04F

Intended effect: Upgrading to bridleway

Description of Route: Footpath Elland 43 known as Cat Lane & Syke House Lane, Upper Greetland

Grid Refs: SE073214 SE077212 SE076209

Path Numbers (if any): Elland 43

Application and Plan (PDF): <http://www.calderdale.gov.uk/transport/rights-of-way/application04F.pdf> 

Location of Claimed Path: Track know as Syke House Lane adjacent to Syke House, 1-3 Syke House Cottages and Crawstone Mews, Greetland, and track and land to the north side of Crawstone Clough, Greetland

Postcode: HX4 8PA

Nearest Towns / Villages: Greetland

Ward(s): Greetland and Stainland

Parish: Elland

Applicant(s): Moorlands Riding Group & Calderdale Saddle Club

Address of Applicant(s) PO Box 489, Sowerby Bridge, HX6 4XL

Date Application Received: 31/07/2000

Status of Application: Investigation underway

Contact: Definitive Map Assistant

Email: highwaysandengineering@calderdale.gov **Tel:** 01422 392186

Date set for Determination:

Terms of Sch. 14 Direction:

Decision of CMBC:

Order Confirmed?

Date Order Confirmed:

Outcome of Sch. 14 Appeal:

Date of Public Inquiry

Venue of Public Inquiry:

File Ref: 3.15.1/ 04G

Intended effect: Upgrading to bridleway

Description of Route: Footpath Elland 73 (part) known as Moor Hey Lane, Sowood

Grid Refs: SE073183 SE080187

Path Numbers (if any): Elland 73 (part)

Application and Plan (PDF): <http://www.calderdale.gov.uk/transport/rights-of-way/application04G.pdf> 

Location of Claimed Path: Track known as Moor Hey Lane adjacent to Only House, Only House Bungalow, Prospect Place, 11-17 Greenfield Close, 1-5 Thornhill Hey, Moor Hey Farm, 1-9 Moor Hey and Holly Cottage.

Postcode: HX4 9JA

Nearest Towns / Villages: Sowood Green, Stainland

Ward(s): Greetland and Stainland

Parish: Elland

Applicant(s): Moorlands Riding Group & Calderdale Saddle Club

Address of Applicant(s) PO Box 489, Sowerby Bridge, HX6 4XL

Date Application Received: 31/07/2000

Status of Application: Investigation underway

Contact: Definitive Map Review Officer

Email: highwaysandengineering@calderdale.gov **Tel:** 01422 392130

Date set for Determination:

Terms of Sch. 14 Direction:

Decision of CMBC:

Order Confirmed?

Date Order Confirmed:

Outcome of Sch. 14 Appeal:

Date of Public Inquiry

Venue of Public Inquiry:

File Ref: 3.15.1/ 04H

Intended effect: Upgrading to bridleway and addition of bridleway

Description of Route: Footpaths Elland 48 (part), Elland 45 (part) and adjoining path, from Rochdale Road to Norland Moor

Grid Refs: SE060215 SE066211

Path Numbers (if any): Elland 48 (part) and Elland 45 (part)

Application and Plan (PDF): <http://www.calderdale.gov.uk/transport/rights-of-way/application04H.pdf> 

Location of Claimed Path: Tracks or paths adjacent to Spring Rock Inn, Spring Hill and Spring Head, Upper Greetland

Postcode: HX4 8PS

Nearest Towns / Villages: Greetland

Ward(s): Greetland and Stainland

Parish: Elland

Applicant(s): Moorlands Riding Group & Calderdale Saddle Club

Address of Applicant(s) PO Box 489, Sowerby Bridge, HX6 4XL

Date Application Received: 31/10/2000

Status of Application: Not yet investigated

Contact: Definitive Map Assistant

Email: highwaysandengineering@calderdale.gov **Tel:** 01422 392186

Date set for Determination:

Terms of Sch. 14 Direction:

Decision of CMBC:

Order Confirmed?

Date Order Confirmed:

Outcome of Sch. 14 Appeal:

Date of Public Inquiry

Venue of Public Inquiry:

File Ref: 3.15.1/ 04I
Intended effect: Addition of footpath
Description of Route: Thorne Street, Holywell Green

Grid Refs: SE081196 SE081196
Path Numbers (if any):

Application and Plan (PDF): <http://www.calderdale.gov.uk/transport/rights-of-way/application04I.pdf> 

Location of Claimed Path: 2-13 Thorne Street, Holywell Green, and adjacent to 328 Stainland Road and 12 Oak Terrace, Stainland Road, Holywell Green

Postcode: HX4 9EZ
Nearest Towns / Villages: Holywell Green, Stainland
Ward(s): Greetland and Stainland
Parish: Elland
Applicant(s): Nigel Martin

Address of Applicant(s) 25 The Crescent, Holywell Green, Halifax, HX4 9EP

Date Application Received: 21/06/2005
Status of Application: Investigation underway

Contact: Definitive Map Assistant
Email: highwaysandengineering@calderdale.gov **Tel:** 01422 392186

Date set for Determination:
Terms of Sch. 14 Direction:
Decision of CMBC:
Order Confirmed?
Date Order Confirmed:
Outcome of Sch. 14 Appeal:
Date of Public Inquiry
Venue of Public Inquiry:

File Ref: 3.15.1/ 04J

Intended effect: Addition of bridleway and upgrading to bridleway

Description of Route: Church Lane, Stainland and path across golf course

Grid Refs: SE088212 SE082198

Path Numbers (if any): Elland 86 (part)

Application and Plan (PDF): <http://www.calderdale.gov.uk/transport/rights-of-way/application04J.pdf> 

Location of Claimed Path: Track known as Church Lane adjoining 21-75 West View, 59-81The Crescent, 19 & 36 West View, 60-102 Bradley View and land to the north of Bradley View, also land at Bradley Hall Golf Club, Holywell Green

Postcode: HX4 9EW

Nearest Towns / Villages: Holywell Green, Stainland, West Vale

Ward(s): Greetland and Stainland

Parish: Elland

Applicant(s): Moorlands Riding Group & Calderdale Saddle Club

Address of Applicant(s) PO Box 489, Sowerby Bridge

Date Application Received: 13/01/2005

Status of Application: Investigation underway

Contact: Definitive Map Review Officer

Email: highwaysandengineering@calderdale.gov **Tel:** 01422 392130

Date set for Determination:

Terms of Sch. 14 Direction:

Decision of CMBC:

Order Confirmed?

Date Order Confirmed:

Outcome of Sch. 14 Appeal:

Date of Public Inquiry

Venue of Public Inquiry:

File Ref: 3.15.1/ 04K

Intended effect: Upgrading to bridleway and addition of bridleway

Description of Route: Ellistones Lane, Greetland and footpath Elland 38 (part), from Saddleworth Road to Stainland Road

Grid Refs: SE083206 SE089205

Path Numbers (if any): Elland 38 (part)

Application and Plan (PDF): <http://www.calderdale.gov.uk/transport/rights-of-way/application04K.pdf> 

Location of Claimed Path: Track known as Ellistones lane adjoining 5 Ellistones Lane, and Sia Fibril works; Track through North wood to south of Black Brook; Track adjoining The Bungalow and Bradley Mill Farm , Bradley Lane, Greetland

Postcode: HX4 8NH

Nearest Towns / Villages: Greetland

Ward(s): Greetland and Stainland

Parish: Elland

Applicant(s): Moorlands Riding Group & Calderdale Saddle Club

Address of Applicant(s) PO Box 489, Sowerby Bridge, HX6 4XL

Date Application Received: 20/01/2005

Status of Application: Investigation underway

Contact: Definitive Map Review Officer

Email: highwaysandengineering@calderdale.gov **Tel:** 01422 392130

Date set for Determination:

Terms of Sch. 14 Direction:

Decision of CMBC:

Order Confirmed?

Date Order Confirmed:

Outcome of Sch. 14 Appeal:

Date of Public Inquiry

Venue of Public Inquiry:

File Ref: 3.15.1/ 04L

Intended effect: Upgrading to BOAT

Description of Route: Footpath Elland 77/79 Berry Mill Lane, Holywell Green, aka Jericho Lane

Grid Refs: SE060176 SE067184

Path Numbers (if any): Elland 77 (part), Elland 79, Ripponden 108 (part)

Application and Plan (PDF): <http://www.calderdale.gov.uk/transport/rights-of-way/application04L.pdf> 

Location of Claimed Path: Track known as Berry Mill Lane adjacent to Berry Mill House, Black Brook House, Springfield, Clough House, Doonhamer, West View, Glen View, Jericho Farm, Springfield Farm, and Nab Farm, Holywell Green.

Postcode: HD3 3HG

Nearest Towns / Villages: Scammonden, Stainland, Holywell Green, Ripponden

Ward(s): Ryburn, Greetand and Stainland

Parish: Elland, Ripponden

Applicant(s): Peter Wickenden

Address of Applicant(s) Ivy Cottage, Hey Lane, Scammonden, HUDDERSFIELD, HD3 3FR

Date Application Received: 05/06/1998

Status of Application: Investigation underway

Contact: Definitive Map Review Officer

Email: highwaysandengineering@calderdale.gov **Tel:** 01422 392130

Date set for Determination:

Terms of Sch. 14 Direction:

Decision of CMBC:

Order Confirmed?

Date Order Confirmed:

Outcome of Sch. 14 Appeal:

Date of Public Inquiry

Venue of Public Inquiry:

File Ref: 3.15.1/ 04M

Intended effect: Addition of bridleway

Description of Route: Firth House Lane to Upper Firth House Mill Yard / Hey Lane

Grid Refs: SE059176 SE060177

Path Numbers (if any):

Application and Plan (PDF): <http://www.calderdale.gov.uk/transport/rights-of-way/application04M.pdf> 

Location of Claimed Path: Land on east bank of Black Brook at former Upper Firth House Mill, adjacent to Black Brook House, Berry House, Clough House, Springfield and Doonhamer.

Postcode: HX4 9PZ

Nearest Towns / Villages: Stainland

Ward(s): Greetland and Stainland, Ryburn

Parish: Elland, Ripponden

Applicant(s): Mrs Brenda Hey

Address of Applicant(s) Woodlands House, Longwood Gate, Huddersfield, HD3 4UP

Date Application Received: 02/08/1998

Status of Application: Investigation underway; applicant has withdrawn support for claim. Also see application 12L (Firth House Lane)

Contact: Definitive Map Review Officer

Email: highwaysandengineering@calderdale.gov **Tel:** 01422 392130

Date set for Determination:

Terms of Sch. 14 Direction:

Decision of CMBC:

Order Confirmed?

Date Order Confirmed:

Outcome of Sch. 14 Appeal:

Date of Public Inquiry

Venue of Public Inquiry:

File Ref: 3.15.1/ 04N
Intended effect: Addition of footpath
Description of Route: Saddleworth Rd to Elland 054

Grid Refs: SE083209 SE083210

Path Numbers (if any):

Application and Plan (PDF): <http://www.calderdale.gov.uk/transport/rights-of-way/application04N.pdf> 

Location of Claimed Path: Land to rear of 342-344 Saddleworth Rd, Greetland

Postcode: HX4 8NF

Nearest Towns / Villages: Greetland

Ward(s): Greetland and Stainland

Parish: Elland

Applicant(s): Mr.and Mrs.Barber

Address of Applicant(s) 15 Templars Close,Greetland,Halifax,HX4 8QE

Date Application Received: 20/03/2008

Status of Application: Not yet investigated

Contact: Definitive Map Assistant

Email: highwaysandengineering@calderdale.gov **Tel:** 01422 392186

Date set for Determination:

Terms of Sch. 14 Direction:

Decision of CMBC:

Order Confirmed?

Date Order Confirmed:

Outcome of Sch. 14 Appeal:

Date of Public Inquiry

Venue of Public Inquiry:

File Ref: 3.15.1/ 05A

Intended effect: Upgrading to bridleway

Description of Route: Footpath Brighthouse 24, Pump Lane, Southowram

Grid Refs: SE110255 SE110252

Path Numbers (if any): Brighthouse 24

Application and Plan (PDF): <http://www.calderdale.gov.uk/transport/rights-of-way/application05A.pdf> 

Location of Claimed Path: Road at Shibden Hall Croft, adjacent to nos. 2, 4, 29, 31; Track known as pump lane between Shibden Hall Croft and Dark Lane

Postcode: HX3 9XF

Nearest Towns / Villages: Hipperholme, Southowram, Halifax

Ward(s): Hipperholme and Lightcliffe

Parish: Brighthouse

Applicant(s): Shibden & District Bridleways Association

Address of Applicant(s) Savile Coach House, Savile Road, Halifax, HX1 2BA

Date Application Received: 16/02/1998

Status of Application: Investigation underway

Contact: Definitive Map Assistant

Email: highwaysandengineering@calderdale.gov **Tel:** 01422 392186

Date set for Determination:

Terms of Sch. 14 Direction:

Decision of CMBC:

Order Confirmed?

Date Order Confirmed:

Outcome of Sch. 14 Appeal:

Date of Public Inquiry

Venue of Public Inquiry:

File Ref: 3.15.1/ 05B
Intended effect: Addition of footpath
Description of Route: Path from Denholme Gate Road - footpath Brighouse 22 via Old Brodleians RUFC

Grid Refs: SE118259 SE122261

Path Numbers (if any):

Application and Plan (PDF): <http://www.calderdale.gov.uk/transport/rights-of-way/application05B.pdf> 

Location of Claimed Path: Land at Old Brodleians RUFC, Woodhead, Denholme Gate Road, Hipperholme, and land at Woodhead Quarries

Postcode: HX3 8JR

Nearest Towns / Villages: Hipperholme

Ward(s): Hipperholme and Lightcliffe

Parish: Brighouse

Applicant(s): Mrs Mary Cunningham

Address of Applicant(s) 4 North Edge, Denholme Gate Road, HX3 8JU

Date Application Received: 22/10/1999

Status of Application: Not yet investigated

Contact: Definitive Map Assistant

Email: highwaysandengineering@calderdale.gov **Tel:** 01422 392186

Date set for Determination:

Terms of Sch. 14 Direction:

Decision of CMBC:

Order Confirmed?

Date Order Confirmed:

Outcome of Sch. 14 Appeal:

Date of Public Inquiry

Venue of Public Inquiry:

File Ref: 3.15.1/ 05C
Intended effect: Upgrading to bridleway
Description of Route: Coach Road, Lightcliffe to Hove Edge

Grid Refs: SE134254 SE137245
Path Numbers (if any): Brighouse 120
Application and Plan (PDF): <http://www.calderdale.gov.uk/transport/rights-of-way/application05C.pdf> 
Location of Claimed Path: Track known as Coach Road, adjoining Crowhurst, Crow Nest Park and Golf Course, Cliff Hill and Cliff Hill Nurseries.

Postcode: HX3 8TH
Nearest Towns / Villages: Hipperholme, Lightcliffe, Hove Edge, Brighouse
Ward(s): Hipperholme and Lightcliffe
Parish: Brighouse
Applicant(s): Shibden and District Bridleways Association

Address of Applicant(s) Savile Coach House, Savile Road, Halifax, HX1 2BA

Date Application Received: 19/02/1998
Status of Application: Investigation underway

Contact: Definitive Map Assistant
Email: highwaysandengineering@calderdale.gov **Tel:** 01422 392186

Date set for Determination:
Terms of Sch. 14 Direction:
Decision of CMBC:
Order Confirmed?
Date Order Confirmed:
Outcome of Sch. 14 Appeal:
Date of Public Inquiry
Venue of Public Inquiry:

File Ref: 3.15.1/ 05D

Intended effect: Addition of footpath

Description of Route: Paths at Hipperholme and Lightcliffe school playing fields and St Matthews Church, Lightcliffe

Grid Refs: SE136254 SE136252 SE137250

Path Numbers (if any):

Application and Plan (PDF): <http://www.calderdale.gov.uk/transport/rights-of-way/application05D.pdf> 

Location of Claimed Path: Hipperholme and Lightcliffe School playing fields, Wakefield Road, and St Matthews Church, Wakefield Road, Lightcliffe

Postcode: HX3 8TH

Nearest Towns / Villages: Hipperholme, Lightcliffe, Hove Edge, Brighouse

Ward(s): Hipperholme and Lightcliffe

Parish: Brighouse

Applicant(s): Anthea Mary Whittaker

Address of Applicant(s) 2 Cliff Avenue, Stoney Lane, Lightcliffe, Halifax, HX3 8TN

Date Application Received: 30/10/2003

Status of Application: Not yet investigated. Currently little evidence on file.

Contact: Definitive Map Review Officer

Email: highwaysandengineering@calderdale.gov **Tel:** 01422 392130

Date set for Determination:

Terms of Sch. 14 Direction:

Decision of CMBC:

Order Confirmed?

Date Order Confirmed:

Outcome of Sch. 14 Appeal:

Date of Public Inquiry

Venue of Public Inquiry:

File Ref: 3.15.1/ 05E

Intended effect: Deletion of footpath

Description of Route: Footpath Brighthouse 4, Brighthouse & Denholmegate Road to Coley Road

Grid Refs: SE122268 SE124268

Path Numbers (if any): Brighthouse 4

Application and Plan (PDF): <http://www.calderdale.gov.uk/transport/rights-of-way/application05E.pdf> 

Location of Claimed Path: Coley Nurseries and Garden Centre, Brighthouse & Denholmegate Road, coley, Halifax, and St Johns Church, Coley Road, Halifax

Postcode: HX3 7SA

Nearest Towns / Villages: Hipperholme, Northowram, Coley, Shelf

Ward(s): Hipperholme and Lightcliffe

Parish: Brighthouse

Applicant(s): Clarks & Steele Solicitors

Address of Applicant(s) Topham Barns, Conistone with Kilnsey, Skipton, North Yorkshire, BD23 5HS

Date Application Received: 23/10/1998

Status of Application: Completed: order not confirmed by Secretary of State; path subsequently extinguished

Contact: Definitive Map Assistant

Email: highwaysandengineering@calderdale.gov **Tel:** 01422 392186

Date set for Determination:

Terms of Sch. 14 Direction:

Decision of CMBC: Make Order to add and delete footpaths

Order Confirmed? Not confirmed (section relating to Brighthouse 4)

Date Order Confirmed:


Outcome of Sch. 14 Appeal:

Date of Public Inquiry

Venue of Public Inquiry: Halifax Town Hall

File Ref: 3.15.1/ 05F
Intended effect: Addition of footpath
Description of Route: Wakefield Road, Bailiff Bridge to Holme House/ Wakefield Road

Grid Refs: SE144252 SE148251
Path Numbers (if any):

Application and Plan (PDF): <http://www.calderdale.gov.uk/transport/rights-of-way/application05F.pdf> 

Location of Claimed Path: Track / path to rear of 245-305 Wakefield Road, Bailiff Bridge, Halifax

Postcode: HD6 4DU
Nearest Towns / Villages: Bailiff Bridge, Lightcliffe
Ward(s): Hipperholme and Lightcliffe
Parish: Brighouse
Applicant(s): Stephen Bates

Address of Applicant(s) 43 East Street, Lightcliffe, Halifax, HX3 8TU

Date Application Received: 13/08/2001
Status of Application: Investigation underway

Contact: Definitive Map Assistant
Email: highwaysandengineering@calderdale.gov **Tel:** 01422 392186

Date set for Determination:

Terms of Sch. 14 Direction:

Decision of CMBC:

Order Confirmed?


Date Order Confirmed:

Outcome of Sch. 14 Appeal:

Date of Public Inquiry

Venue of Public Inquiry:

File Ref: 3.15.1/ 05G
Intended effect: Upgrading to bridleway
Description of Route: Boggart Lane (Northedge Lane to Bramley Lane)

Grid Refs: SE126261 SE128258
Path Numbers (if any): Brighthouse 111
Application and Plan (PDF): <http://www.calderdale.gov.uk/transport/rights-of-way/application05G.pdf> 
Location of Claimed Path: Track known as Boggart Lane, from Northedge Lane to Bramley Lane

Postcode: HX3 8NS
Nearest Towns / Villages: Hipperholme, Halifax
Ward(s): Hipperholme and Lightcliffe
Parish: Brighthouse
Applicant(s): Sarah Talbot Greaves of Shibden & District Bridleways Association
Address of Applicant(s) c/o Kell Buts, Wainstalls, HX2 7TW

Date Application Received: 16/01/2007
Status of Application: Not yet investigated

Contact: Definitive Map Assiatant
Email: highwaysandengineering@calderdale.gov **Tel:** 01422 392186

Date set for Determination:

Terms of Sch. 14 Direction:

Decision of CMBC:

Order Confirmed?

Date Order Confirmed:

Outcome of Sch. 14 Appeal:

Date of Public Inquiry

Venue of Public Inquiry:

File Ref: 3.15.1/ 05H

Intended effect: Addition of BOAT

Description of Route: Leeds Rd / Wakefield Road to Wakefield Road, Hipperholme, via (Back) Roydlands Terrace

Grid Refs: SE125254 SE125254 SE126254

Path Numbers (if any):

Application and Plan (PDF): <http://www.calderdale.gov.uk/transport/rights-of-way/application05H.pdf> 

Location of Claimed Path: Track to rear of 21-27 Wakefield Road and 1-8 Roydlands Terrace, and adjacent land between Leeds Road and Wakefield Road, Hipperholme.

Postcode: HX3 8NG

Nearest Towns / Villages: Hipperholme, Halifax

Ward(s): Hipperholme and Lightcliffe

Parish: Halifax

Applicant(s): Heather Nielson-Cox

Address of Applicant(s) 6 Roydlands Terrace, Hipperholme, Halifax, HX3 8NG

Date Application Received: 11/01/2006

Status of Application: Investigation underway

Contact: Definitive Map Assistant

Email: highwaysandengineering@calderdale.gov **Tel:** 01422 392186

Date set for Determination:

Terms of Sch. 14 Direction:

Decision of CMBC: Application declined.


Order Confirmed?

Date Order Confirmed:

Outcome of Sch. 14 Appeal:

Date of Public Inquiry

Venue of Public Inquiry:

File Ref: 3.15.1/ 05I
Intended effect: Upgrading to bridleway
Description of Route: Lane Ends Lane northerley on Brighouse 21 (part) to junction with Brighouse 23 (part) at Throstle Nest Farm, thence south westerley to Wood Lane.
Grid Refs: SE121255 SE120263 SE118262
Path Numbers (if any): Brighouse 21 (part) and Brighouse 23 (part)
Application and Plan (PDF): <http://www.calderdale.gov.uk/transport/rights-of-way/application05I.pdf> 
Location of Claimed Path: Common Wood, Hipperholme, Halifax

Postcode: HX3 8HB
Nearest Towns / Villages: Hipperholme, Halifax
Ward(s): Hipperholme and Lightcliffe
Parish: Brighouse
Applicant(s): Shibden and District Bridleways Association
Address of Applicant(s) 34 Kell Butts , Wainstalls, Halifax, HX2 7TW

Date Application Received: 03/03/2011
Status of Application: Not yet investigated

Contact: Definitive Map Assistant
Email: highwaysandengineering@calderdale.gov **Tel:** 01422 392186

Date set for Determination:

Terms of Sch. 14 Direction:

Decision of CMBC:


Order Confirmed?

Date Order Confirmed:

Outcome of Sch. 14 Appeal:

Date of Public Inquiry

Venue of Public Inquiry:

File Ref: 3.15.1/ 05J
Intended effect: Upgrading to bridleway
Description of Route: Sowden Lane from Village street proceeding north westerley on Brighthouse 13 (part) to Horse Close Bridge.
Grid Refs: SE138271 SE143274
Path Numbers (if any): Brighthouse 13 (part)
Application and Plan (PDF): <http://www.calderdale.gov.uk/transport/rights-of-way/application05J.pdf> 
Location of Claimed Path: Sowden Lane, Norwood Green, Halifax

Postcode: HX3 8QP
Nearest Towns / Villages: Norwood Green, Halifax
Ward(s): Hipperholme and Lightcliffe
Parish: Brighthouse
Applicant(s): Shibden and District Bridleways Association
Address of Applicant(s) 34 Kell Butts, Wainstalls, Halifax, HX2 7TW

Date Application Received: 03/03/2011
Status of Application: Not yet investigated.

Contact: Definitive Map Assistant
Email: highwaysandengineering@calderdale.gov **Tel:** 01422 392186

Date set for Determination:

Terms of Sch. 14 Direction:

Decision of CMBC:

Order Confirmed?

Date Order Confirmed:

Outcome of Sch. 14 Appeal:

Date of Public Inquiry

Venue of Public Inquiry:

File Ref: 3.15.1/ 06A
Intended effect: Addition of footpath
Description of Route: Hays Lane to Mill Lane, Mixenden via Allotments

Grid Refs: SE062291 SE062289

Path Numbers (if any):

Application and Plan (PDF): <http://www.calderdale.gov.uk/transport/rights-of-way/application06A.pdf> 

Location of Claimed Path: Track adjacent to 11-21 New Delight, Hays Lane, Mixenden, allotment gardens, Mill Lane, and 44 Mill Lane, Mixenden, Halifax

Postcode: HX2 8UL

Nearest Towns / Villages: Mixenden, Halifax

Ward(s): Illingworth and Mixenden

Parish: Halifax

Applicant(s): Mr D Taylor

Address of Applicant(s) 30 Hays Lane, Mixenden, Halifax, HX2 8UL

Date Application Received: 29/11/2004

Status of Application: Not yet investigated

Contact: Definitive Map Assistant

Email: highwaysandengineering@calderdale.gov **Tel:** 01422 392186

Date set for Determination:

Terms of Sch. 14 Direction:

Decision of CMBC:

Order Confirmed?

Date Order Confirmed:

Outcome of Sch. 14 Appeal:

Date of Public Inquiry

Venue of Public Inquiry:


File Ref: 3.15.1/ 06B

Intended effect: Addition of Restricted Byway

Description of Route: Heathy Lane to Holdsworth Road (The Donkey Track), also paths to Moor Bottom Road and Round Hill

Grid Refs: SE082284 SE082289 SE078289 SE079286

Path Numbers (if any):

Application and Plan (PDF): <http://www.calderdale.gov.uk/transport/rights-of-way/application06B.pdf> 

Location of Claimed Path: Heathy Lane, Holmfield to Holdsworth Rd / Moor Bottom Rd (Donkey Track)

Postcode: HX2 9UN

Nearest Towns / Villages: Halifax

Ward(s): Illingworth and Mixenden

Parish: Halifax

Applicant(s): John Christopher Bush

Address of Applicant(s) 20 Heathy Lane, Holmfield, Halifax, HX2 9UN

Date Application Received: 05/02/2007

Status of Application: Part diverted as restricted byway. Remaining parts not yet investigated

Contact: Definitive Map Assistant

Email: highwaysandengineering@calderdale.gov **Tel:** 01422 392186

Date set for Determination:

Terms of Sch. 14 Direction:

Decision of CMBC:

Order Confirmed?

Date Order Confirmed:

Outcome of Sch. 14 Appeal:

Date of Public Inquiry

Venue of Public Inquiry:

File Ref: 3.15.1/ 07B
Intended effect: Addition of footpath
Description of Route: Timmey Lane / Rose Grove Lane to Woodroyd Gardens, Sowerby Bridge

Grid Refs: SE05142407 SE05022410

Path Numbers (if any):

Application and Plan (PDF): <http://www.calderdale.gov.uk/transport/rights-of-way/application07B.pdf> 

Location of Claimed Path: Timmey Lane / Rose Grove Lane to Woodroyd Gardens, Sowerby Bridge

Postcode: HX2 6BG

Nearest Towns / Villages: Sowerby Bridge

Ward(s): Luddendenfoot

Parish:

Applicant(s): Mr. Kenneth Cheslett

Address of Applicant(s) 16 Woodroyd Gardens, Luddenden Foot, Halifax, HX2 6BG

Date Application Received: 25th August 2011

Status of Application: Not yet investigated

Contact: Definitive Map Assistant

Email: highwaysandengineering@calderdale.gov **Tel:** 01422 392186

Date set for Determination:

Terms of Sch. 14 Direction:

Decision of CMBC:

Order Confirmed?

Date Order Confirmed:

Outcome of Sch. 14 Appeal:

Date of Public Inquiry

Venue of Public Inquiry:

File Ref: 3.15.1/ 07D

Intended effect: Addition of footpath

Description of Route: Ripley Terrace, Luddendenfoot to Footpath Sowerby Bridge 31 via mill race through Roebucks Wood

Grid Refs: SE042255 SE038251

Path Numbers (if any):

Application and Plan (PDF): <http://www.calderdale.gov.uk/transport/rights-of-way/application07D.pdf> 

Location of Claimed Path: Land crossed by path along mill race through Roebucks Wood, to east of Luddenden Beck, Luddendenfoot

Postcode: HX2 6AN

Nearest Towns / Villages: Luddendenfoot, Luddenden, Sowerby Bridge

Ward(s): Luddendenfoot

Parish: Sowerby Bridge

Applicant(s): James H Sheard

Address of Applicant(s) 10 Carr Field Drive, Luddenden, Halifax, HX2 6RJ

Date Application Received: 01/02/1997

Status of Application: Investigation underway

Contact: Definitive Map Assistant

Email: highwaysandengineering@calderdale.gov **Tel:** 01422 392186

Date set for Determination:

Terms of Sch. 14 Direction:

Decision of CMBC:

Order Confirmed?

Date Order Confirmed:

Outcome of Sch. 14 Appeal:

Date of Public Inquiry

Venue of Public Inquiry:

File Ref: 3.15.1/ 07E

Intended effect: Upgrading to bridleway

Description of Route: Footpath Hebden Royd 54 (part) and railway embankment from Cragg Road to Brearley Bridge

Grid Refs: SE012258 SE026258

Path Numbers (if any): Hebden Royd 54 (part)

Application and Plan (PDF): <http://www.calderdale.gov.uk/transport/rights-of-way/application07E.pdf> 

Location of Claimed Path: Car Park of Good Shepherd church, Cragg Road, Mytholmroyd; Track to north side of Orchard Business Park and Cricket Ground; Railway embankment; Track adjacent to Brearley Baptist Church and Bridge Barn, Brearley Lane, Mytholmroyd.

Postcode: HX7 5LH

Nearest Towns / Villages: Mytholmroyd, Hebden Bridge

Ward(s): Luddendenfoot

Parish: Hebden Royd

Applicant(s): Hebden Bridge Bridleways Association

Address of Applicant(s) 12 Keighley Road, Peckett Well, Hebden Bridge, HX7 8QN

Date Application Received: 01/07/1997

Status of Application: Applicant has withdrawn support for claim

Contact: Definitive Map Assistant

Email: highwaysandengineering@calderdale.gov **Tel:** 01422 392186

Date set for Determination:

Terms of Sch. 14 Direction:

Decision of CMBC:

Order Confirmed?


Date Order Confirmed:

Outcome of Sch. 14 Appeal:

Date of Public Inquiry

Venue of Public Inquiry:

File Ref: 3.15.1/ 07H
Intended effect: Variation of route
Description of Route: Footpath Halifax 535 (part) at New Laithe, Halifax Lane, Luddenden

Grid Refs: SE045256 SE045257
Path Numbers (if any): Halifax 535 (part)
Application and Plan (PDF): <http://www.calderdale.gov.uk/transport/rights-of-way/application07H.pdf> 
Location of Claimed Path: Land at New Laithe, Halifax Lane, Luddenden

Postcode: HX2 6SJ
Nearest Towns / Villages: Luddenden, Halifax
Ward(s): Luddendenfoot
Parish: Halifax
Applicant(s): JF and SA Ambler

Address of Applicant(s) New Laithe, Luddenden, Halifax, HX2 6SJ

Date Application Received: 25/08/1998
Status of Application: Completed: order to delete and add footpath confirmed

Contact: Definitive Map Assistant
Email: highwaysandengineering@calderdale.gov **Tel:** 01422 392186

Date set for Determination:

Terms of Sch. 14 Direction:

Decision of CMBC: Make order to delete and add footpaths

Order Confirmed? Order confirmed

Date Order Confirmed: 03/11/2006

Outcome of Sch. 14 Appeal:

Date of Public Inquiry

Venue of Public Inquiry:

File Ref: 3.15.1/ 07J
Intended effect: Addition of footpath
Description of Route: Goitside to Booth Hill, Luddenden

Grid Refs: SE041275 SE041275 SE042275

Path Numbers (if any):

Application and Plan (PDF): <http://www.calderdale.gov.uk/transport/rights-of-way/application07J.pdf>



Location of Claimed Path: Land to north east of The Manse, Booth Hill

Postcode: HX2 6TQ

Nearest Towns / Villages: Booth, Luddenden, Halifax

Ward(s): Luddendenfoot

Parish: Sowerby Bridge

Applicant(s): Paul Daber

Address of Applicant(s) 12 Goitside, Booth, Halifax, HX2 6SY

Date Application Received: 07/01/2002

Status of Application: Not yet investigated

Contact: Definitive Map Assistant

Email: highwaysandengineering@calderdale.gov **Tel:** 01422 392186

Date set for Determination:

Terms of Sch. 14 Direction:

Decision of CMBC:

Order Confirmed?

Date Order Confirmed:

Outcome of Sch. 14 Appeal:

Date of Public Inquiry

Venue of Public Inquiry:

File Ref: 3.15.1/ 07N

Intended effect: Addition of footpath

Description of Route: Burnley Road to Mill Lane via rear of former Luddendenfoot URC church

Grid Refs: SE039245 SE040244

Path Numbers (if any):

Application and Plan (PDF): <http://www.calderdale.gov.uk/transport/rights-of-way/application07N.pdf> 

Location of Claimed Path: Land to side of 1 Prospect Terrace, Burnley Road, Luddendenfoot, and land to rear of Flats 1-10 The Chapel, Burnley Road, Luddendenfoot

Postcode: HX2 6AX

Nearest Towns / Villages: Luddendenfoot, Sowerby Bridge

Ward(s): Luddendenfoot

Parish: Sowerby Bridge

Applicant(s): D.M and K.V. Maris

Address of Applicant(s) The Old Vicarage, Burnley Road, Luddendenfoot, Halifax, HX2 6AU

Date Application Received: 02/02/2006

Status of Application: Not yet investigated

Contact: Definitive Map Assistant

Email: highwaysandengineering@calderdale.gov **Tel:** 01422 392186

Date set for Determination:

Terms of Sch. 14 Direction:

Decision of CMBC:

Order Confirmed?

Date Order Confirmed:

Outcome of Sch. 14 Appeal:

Date of Public Inquiry

Venue of Public Inquiry:

File Ref: 3.15.1/ 07P

Intended effect:

Description of Route: Footpaths Sowerby Bridge 146, 38 (part), Halifax 634 (part), Pigman Lane, Warley (See entry 17A)

Grid Refs:

Path Numbers (if any):

Application and Plan (PDF): <http://www.calderdale.gov.uk/transport/rights-of-way/application17A.pdf>



Location of Claimed Path:

Postcode:

Nearest Towns / Villages:

Ward(s): Luddendenfoot

Parish:

Applicant(s):

Address of Applicant(s)

Date Application Received:

Status of Application: See application 17A. This path is largely within Warley ward but also extends into Luddendenfoot ward.

Contact:

Email:

Tel:

Date set for Determination:

Terms of Sch. 14 Direction:

Decision of CMBC:

Order Confirmed?

Date Order Confirmed:

Outcome of Sch. 14 Appeal:

Date of Public Inquiry

Venue of Public Inquiry:

File Ref: 3.15.1/ 07Q
Intended effect: Upgrading to bridleway
Description of Route: Footpath Sowerby Bridge 107 (part) Wine Tavern Lane to Wine Tavern Road

Grid Refs: SE026233 SE026232

Path Numbers (if any): Sowerby Bridge 107 (part)

Application and Plan (PDF): <http://www.calderdale.gov.uk/transport/rights-of-way/application07Q.pdf>



Location of Claimed Path: FP SB 107(part) Wine Tavern Lane - Wine Tavern Road

Postcode: HX6 1PB

Nearest Towns / Villages: Sowerby, Sowerby Bridge

Ward(s): Luddendenfoot

Parish: Sowerby Bridge

Applicant(s): Sheila Greetham

Address of Applicant(s) Jack Hey Farm, Styes Lane, Sowerby Bridge, HX6 1NF

Date Application Received: 26/09/2007

Status of Application: Not yet investigated

Contact: Definitive Map Assistant

Email: highwaysandengineering@calderdale.gov **Tel:** 01422 392186

Date set for Determination:

Terms of Sch. 14 Direction:

Decision of CMBC:

Order Confirmed?

Date Order Confirmed:

Outcome of Sch. 14 Appeal:

Date of Public Inquiry

Venue of Public Inquiry:

File Ref: 3.15.1/ 07S
Intended effect: Addition of footpath
Description of Route: Brier Hey Lane to Midgley Road via Calder High School, Mytholmroyd

Grid Refs: SE01792618 SE01632625

Path Numbers (if any):

Application and Plan (PDF): <http://www.calderdale.gov.uk/transport/rights-of-way/application07S.pdf> 

Location of Claimed Path: Calder High School, Mytholmroyd

Postcode: HX7 5QN

Nearest Towns / Villages: Mytholmroyd

Ward(s): Luddendenfoot

Parish:

Applicant(s): Ms Kathryn Thomas and Mr Joel Robinson

Address of Applicant(s) 14 Brier Hey Close, Mytholmroyd, HX7 5PL

Date Application Received: 12 August 2011

Status of Application: Not yet investigated

Contact: Definitive Map Assistant

Email: highwaysandengineering@calderdale.gov **Tel:** 01422 392186

Date set for Determination:

Terms of Sch. 14 Direction:

Decision of CMBC:

Order Confirmed?

Date Order Confirmed:

Outcome of Sch. 14 Appeal:

Date of Public Inquiry

Venue of Public Inquiry:

File Ref: 3.15.1/ 08B

Intended effect: Addition of footpath

Description of Route: Cock Hill Lane to Belle Vue Rise, Shelf, via Cock Hill Clough

Grid Refs: SE116282 SE117283 SE117282

Path Numbers (if any):

Application and Plan (PDF): <http://www.calderdale.gov.uk/transport/rights-of-way/application08B.pdf> 

Location of Claimed Path: Land between Cock Hill Lane and Belle Vue Rise, adjacent to 20-34 Belle View Rise, Shelf

Postcode: HX3 7LZ

Nearest Towns / Villages: Shelf, Halifax

Ward(s): Northowram and Shelf

Parish: Shelf

Applicant(s): Eric Bryar

Address of Applicant(s) 19 Belle Vue Road, Shelf, Halifax, HX3 7LU

Date Application Received: 20/06/1998

Status of Application: Investigation underway

Contact: Definitive Map Assistant

Email: highwaysandengineering@calderdale.gov **Tel:** 01422 392186

Date set for Determination:

Terms of Sch. 14 Direction:

Decision of CMBC:

Order Confirmed?

Date Order Confirmed:

Outcome of Sch. 14 Appeal:

Date of Public Inquiry

Venue of Public Inquiry:

File Ref: 3.15.1/ 08C
Intended effect: Addition of footpath
Description of Route: Cross Lane to West Street, Shelf

Grid Refs: SE118280 SE118276

Path Numbers (if any):

Application and Plan (PDF): <http://www.calderdale.gov.uk/transport/rights-of-way/application08C.pdf> 

Location of Claimed Path: Land between West Street / Cross Lane and Clough Mills, Shelf, Halifax

Postcode: HX3 7JT

Nearest Towns / Villages: Shelf, Halifax

Ward(s): Northowram and Shelf

Parish: Shelf

Applicant(s): Dennis Sharpe

Address of Applicant(s) 24 Cross Lane, Shelf, Halifax, HX3 7LW

Date Application Received: 19/09/2001

Status of Application: Investigation underway

Contact: Definitive Map Assistant

Email: highwaysandengineering@calderdale.gov **Tel:** 01422 392186

Date set for Determination:

Terms of Sch. 14 Direction:

Decision of CMBC:

Order Confirmed?

Date Order Confirmed:

Outcome of Sch. 14 Appeal:

Date of Public Inquiry

Venue of Public Inquiry:

File Ref: 3.15.1/ 10B

Intended effect: Addition of footpath

Description of Route: Passage between 118 and 122 Queens Road linking Queens Road and Hammond Street, Halifax.

Grid Refs: SE079324 SE079424

Path Numbers (if any):

Application and Plan (PDF): <http://www.calderdale.gov.uk/transport/rights-of-way/application10B.pdf> 

Location of Claimed Path: Passage between 118 and 122 Queens Road, Halifax linking Queens Road to Hammond Street.

Postcode: HX1 3XY

Nearest Towns / Villages: Halifax

Ward(s): Park

Parish: Halifax

Applicant(s): Mr.Mahmood Hussain

Address of Applicant(s) 122 Queens Road,Halifax,HX! 3XY

Date Application Received: 15/04/2009

Status of Application: Not yet investigated

Contact: Definitive Map Assistant

Email: highwaysandengineering@calderdale.gov **Tel:** 01422 392186

Date set for Determination:

Terms of Sch. 14 Direction:

Decision of CMBC:


Order Confirmed?

Date Order Confirmed:

Outcome of Sch. 14 Appeal:

Date of Public Inquiry

Venue of Public Inquiry:

File Ref: 3.15.1/ 11A
Intended effect: Addition of footpath
Description of Route: Footpath Brighouse 93 Woodhouse Lane to Bradley Park Dike with extension to Anchor Pit Cottages
Grid Refs: SE153220 SE159217
Path Numbers (if any): Brighouse 93
Application and Plan (PDF): <http://www.calderdale.gov.uk/transport/rights-of-way/application11A.pdf> 
Location of Claimed Path: Land adjacent to Bradley Dike, Rastrick

Postcode: HD2 1PT
Nearest Towns / Villages: Rastrick, Brighouse
Ward(s): Rastrick
Parish: Brighouse
Applicant(s): Peter Davies
Address of Applicant(s) 5 Dewhirst Road, Brighouse, HD6 4BA

Date Application Received: 21/06/1999
Status of Application: Not yet investigated

Contact: Definitive Map Assistant
Email: highwaysandengineering@calderdale.gov **Tel:** 01422 392186

Date set for Determination:

Terms of Sch. 14 Direction:

Decision of CMBC:

Order Confirmed?

Date Order Confirmed:

Outcome of Sch. 14 Appeal:

Date of Public Inquiry

Venue of Public Inquiry:

File Ref: 3.15.1/ 12A
Intended effect: Addition of footpath
Description of Route: Lane Head Road to Cross Wells Road, Soyland

Grid Refs: SE030203 SE031201

Path Numbers (if any):

Application and Plan (PDF): <http://www.calderdale.gov.uk/transport/rights-of-way/application12A.pdf>



Location of Claimed Path: Land adjacent to Barrit Hill Farm, Soyland, Halifax

Postcode: HX6 4NQ

Nearest Towns / Villages: Soyland, Ripponden

Ward(s): Ryburn

Parish: Ripponden

Applicant(s): Ripponden Parish Council

Address of Applicant(s) 109 Halifax Road, Ripponden, HX6 4DA

Date Application Received: 04/08/1997

Status of Application: Not yet investigated

Contact: Definitive Map Assistant

Email: highwaysandengineering@calderdale.gov **Tel:** 01422 392186

Date set for Determination:

Terms of Sch. 14 Direction:

Decision of CMBC:

Order Confirmed?

Date Order Confirmed:

Outcome of Sch. 14 Appeal:

Date of Public Inquiry

Venue of Public Inquiry:

File Ref: 3.15.1/ 12B

Intended effect: Upgrading to bridleway

Description of Route: Ripponden 93 (part), 94, known as Coney Garth Road, from Fiddle Lane to Rishworth Road, Barkisland

Grid Refs: SE047196 SE050191

Path Numbers (if any): Ripponden 93 (part), Ripponden 94

Application and Plan (PDF): <http://www.calderdale.gov.uk/transport/rights-of-way/application12B.pdf> 

Location of Claimed Path: Track known as Coney Garth Road, adjacent to Upper Coneygarth, Lower Coneygarth, Hazelgreave Hill Farm,

Postcode: HX4 0DU

Nearest Towns / Villages: Barkisland, Ripponden

Ward(s): Ryburn

Parish: Ripponden

Applicant(s): Moorlands Riding Group & Calderdale Saddle Club

Address of Applicant(s) PO Box 489, Sowerby Bridge, HX6 4XL

Date Application Received: 24/10/2001

Status of Application: Investigation underway

Contact: Defintive Map Review Officer

Email: highwaysandengineering@calderdale.gov **Tel:** 01422 392130

Date set for Determination:

Terms of Sch. 14 Direction:

Decision of CMBC:

Order Confirmed?

Date Order Confirmed:

Outcome of Sch. 14 Appeal:

Date of Public Inquiry

Venue of Public Inquiry:

File Ref: 3.15.1/ 12C

Intended effect: Variation of particulars

Description of Route: Footpath Ripponden 51 known as Hangingstones Lane, Ripponden

Grid Refs: SE042197 SE045209

Path Numbers (if any): Ripponden 51 (part)

Application and Plan (PDF): <http://www.calderdale.gov.uk/transport/rights-of-way/application12C.pdf> 

Location of Claimed Path: Track known as Hanging Stones Lane, Ripponden, adjacent to Carr Laithe, Far Hanging Stones Farm, Hanging Stones, 10 Godley Row, 16 Godley Row, 15 Old Bank, 2-4 Hanging Stones Lane, Indalo, Hanging Stones Lane

Postcode: HX6 4JJ

Nearest Towns / Villages: Ripponden

Ward(s): Ryburn

Parish: Ripponden

Applicant(s): Susan Taylor

Address of Applicant(s) 5 Lower Swift Place, Bar Lane, Ripponden, HX6 4HA

Date Application Received: 01/09/1994

Status of Application: Investigation underway

Contact: Defintive Map Review Officer

Email: highwaysandengineering@calderdale.gov **Tel:** 01422 392130

Date set for Determination:

Terms of Sch. 14 Direction:

Decision of CMBC:

Order Confirmed?

Date Order Confirmed:

Outcome of Sch. 14 Appeal:

Date of Public Inquiry

Venue of Public Inquiry:

File Ref: 3.15.1/ 12D

Intended effect: Deletion of footpath

Description of Route: Footpath Ripponden 14 (part) from Wood End to Severhills, Foxen Lane, Soyland

Grid Refs: SE031209 SE033208

Path Numbers (if any): Ripponden 14 (part)

Application and Plan (PDF): <http://www.calderdale.gov.uk/transport/rights-of-way/application12D.pdf> 

Location of Claimed Path: Land Adjacent to Severhills, Foxen Lane, Soyland and Wood End and Wood End Barn, Gough Lane, Millbank

Postcode: HX6 4NP

Nearest Towns / Villages: Soyland, Millbank, Ripponden

Ward(s): Ryburn

Parish: Ripponden

Applicant(s): Mr David L Bingham

Address of Applicant(s) Severhills, Foxen Lane, Soyland, HX6 4ND

Date Application Received: 03/08/1998

Status of Application: Completed:application rejected; appeal rejected

Contact: Definitive Map Assistant

Email: highwaysandengineering@calderdale.gov **Tel:** 01422 392186

Date set for Determination:

Terms of Sch. 14 Direction:

Decision of CMBC: Application rejected

Order Confirmed? Not confirmed

Date Order Confirmed:

Outcome of Sch. 14 Appeal: Appeal rejected

Date of Public Inquiry

Venue of Public Inquiry:

File Ref: 3.15.1/ 12E

Intended effect: Addition of bridleway

Description of Route: Riverside path Ripponden, from Priest Lane to Ripponden 61 at Kebroyd, with branch to Halifax Road

Grid Refs: SE044211 SE040198 SE042202

Path Numbers (if any):

Application and Plan (PDF): <http://www.calderdale.gov.uk/transport/rights-of-way/application12E.pdf> 

Location of Claimed Path: Land adjacent to River Ryburn including Hirstwood Holme and adjacent, Old Bridge Inn, Priest Lane, Ripponden J&I School, Victoria Mills, Brae Burn, and other land on west bank of river.

Postcode: HX6 3DN

Nearest Towns / Villages: Ripponden

Ward(s): Ryburn

Parish: Ripponden

Applicant(s): Wendy Humphries

Address of Applicant(s) Formerly of Crawstone Laithe, Dog Lane, Greetland, HX4 8PW

Date Application Received: 01/07/1996

Status of Application: Investigation complete: Order made. To be referred to the Scretary of State

Contact: Definitive Map Assistant

Email: highwaysandengineering@calderdale.gov **Tel:** 01422 392186

Date set for Determination:

Terms of Sch. 14 Direction:

Decision of CMBC: Make order to add footpath and bridleway over parts of claim route


Order Confirmed?

Date Order Confirmed:

Outcome of Sch. 14 Appeal:

Date of Public Inquiry

Venue of Public Inquiry:

File Ref: 3.15.1/ 12G
Intended effect: Downgrading to footpath
Description of Route: Bridleway Ripponden 61 known as Highlee Lane from Halifax Road to Hangingstones lane, Ripponden
Grid Refs: SE043210 SE045209
Path Numbers (if any): Ripponden 61 (part)
Application and Plan (PDF): <http://www.calderdale.gov.uk/transport/rights-of-way/application12G.pdf> 
Location of Claimed Path: Track known as Highlee Lane to west and east of River Ryburn at Kebroyd

Postcode: HX6 3DN
Nearest Towns / Villages: Ripponden
Ward(s): Ryburn
Parish: Ripponden
Applicant(s): Mr & Mrs D Appleby

Address of Applicant(s) Little Haven Farm, Hanging Stones Lane, Ripponden, HX6 4JJ

Date Application Received: 20/09/1993
Status of Application: Investigation underway

Contact: Definitive Map Assistant
Email: highwaysandengineering@calderdale.gov **Tel:** 01422 392186

Date set for Determination:

Terms of Sch. 14 Direction:

Decision of CMBC:

Order Confirmed?

Date Order Confirmed:

Outcome of Sch. 14 Appeal:

Date of Public Inquiry

Venue of Public Inquiry:

File Ref: 3.15.1/ 12K

Intended effect: Upgrading to BOAT

Description of Route: Footpath Ripponden 80 known as Stoney Butts Lane from Stainland Road to Greetland Road, Barkisland

Grid Refs: SE056204 SE056199

Path Numbers (if any): Ripponden 80

Application and Plan (PDF): <http://www.calderdale.gov.uk/transport/rights-of-way/application12K.pdf> 

Location of Claimed Path: Land to SE of Greetland Road adjacent to 1-3 Northfield, Northfield House, The Gables; Track known as Stoney Butts Lane adjacent to Hilly Fields, Grey Stones, Elm Lea, Ivanhar and 1-2 Stoney Butts.

Postcode: HX4 0BE

Nearest Towns / Villages: Barkisland, Ripponden

Ward(s): Ryburn

Parish: Ripponden

Applicant(s): Moorlands Riding Group, Calderdale Saddle Club and South Pennine Packhorse Trust

Address of Applicant(s) Springhaven, Elland Road, Ripponden, HX6 4JN

Date Application Received: 24/03/1997

Status of Application: Investigation underway

Contact: Definitive Map Review Officer

Email: highwaysandengineering@calderdale.gov **Tel:** 01422 392130

Date set for Determination:

Terms of Sch. 14 Direction:

Decision of CMBC:

Order Confirmed?

Date Order Confirmed:

Outcome of Sch. 14 Appeal:

Date of Public Inquiry

Venue of Public Inquiry:

File Ref: 3.15.1/ 12L

Intended effect: Upgrading to BOAT

Description of Route: Ripponden 108 (part) known as Woodhead Road, Ripponden 105/106 Known as Firth House Road, Ripponden 107 known as Firth House Lane, Krumlin

Grid Refs: SE055180 SE060183 SE059176

Path Numbers (if any): Ripponden 108 (part), Ripponden 105 / 106, Ripponden 108

Application and Plan (PDF): <http://www.calderdale.gov.uk/transport/rights-of-way/application12L.pdf> 

Location of Claimed Path: Part of track known as Woodhead Road; Track known as Firth House Road adjacent to Banquet House, Knowsley Farm, Firth House Farm, Park House Farm; Firth House Lane adjacent to Firth House Wood / Black Brook, Barkisland

Postcode: HX4 0EL

Nearest Towns / Villages: Barkisland, Ripponden

Ward(s): Ryburn

Parish: Ripponden

Applicant(s): South Pennine Packhorse Trust, Moorlands Riding Group, Calderdale Saddle Club

Address of Applicant(s) The Barn, Mankinholes, Todmorden, OL14 6HR

Date Application Received: 01/06/1997

Status of Application: Investigation underway; applicant has withdrawn support for claim with respect to Woodhead Road and Firth House Road; application to upgrade Firth House Lane still supported.

Contact: Definitive Map Review Officer

Email: highwaysandengineering@calderdale.gov **Tel:** 01422 392130

Date set for Determination:

Terms of Sch. 14 Direction:

Decision of CMBC:

Order Confirmed?

Date Order Confirmed:

Outcome of Sch. 14 Appeal:

Date of Public Inquiry

Venue of Public Inquiry:

File Ref: 3.15.1/ 12M

Intended effect: Upgrading to bridleway

Description of Route: Ripponden 134 known as Arkin Royd Lane, from Pike End Road to Godly Lane, Rishworth

Grid Refs: SE026178 SE028176 SE033178 SE033179

Path Numbers (if any): Ripponden 134

Application and Plan (PDF): <http://www.calderdale.gov.uk/transport/rights-of-way/application12M.pdf> 

Location of Claimed Path: Track known as Arkin Royd Lane adjacent to Pike End Farm, Arkin Royd Farm, Godly Farm Cottage, Godley Cottages and St John the Divine Church, and Land at Upper Arkin Royd Farm, Pike End Road, Rishworth

Postcode: HX6 4QR

Nearest Towns / Villages: Rishworth, Ripponden

Ward(s): Ryburn

Parish: Ripponden

Applicant(s): Michael and Pauline Berry

Address of Applicant(s) Godly Farmhouse, Arkin Royd Lane, off Godly Lane, Rishworth, HX6 4RU

Date Application Received: 24/06/1997

Status of Application: Not yet investigated

Contact: Definitive Map Review Officer

Email: highwaysandengineering@calderdale.gov **Tel:** 01422 392130

Date set for Determination:

Terms of Sch. 14 Direction:

Decision of CMBC:

Order Confirmed?

Date Order Confirmed:

Outcome of Sch. 14 Appeal:

Date of Public Inquiry

Venue of Public Inquiry:

File Ref: 3.15.1/ 12Q

Intended effect:

Description of Route: Branch Road, Greetland to Beestonley Lane, Stainland, via Bowers Mill (See entry 04D)

Grid Refs:

Path Numbers (if any):

Application and Plan (PDF): <http://www.calderdale.gov.uk/transport/rights-of-way/application04D.pdf>



Location of Claimed Path:

Postcode:

Nearest Towns / Villages:

Ward(s): Ryburn

Parish:

Applicant(s):

Address of Applicant(s)

Date Application Received:

Status of Application: See application 04D. This path is largely within Greetland and Stainland Ward but also extends into Ryburn Ward.

Contact:

Email:

Tel:

Date set for Determination:

Terms of Sch. 14 Direction:

Decision of CMBC:

Order Confirmed?

Date Order Confirmed:

Outcome of Sch. 14 Appeal:

Date of Public Inquiry

Venue of Public Inquiry:

File Ref: 3.15.1/ 12T
Intended effect:
Description of Route: Firth House Lane to Upper Firth House Mill Yard / Hey Lane (see entry 04M)

Grid Refs:

Path Numbers (if any):

Application and Plan (PDF): <http://www.calderdale.gov.uk/transport/rights-of-way/application04M.pdf>



Location of Claimed Path:

Postcode:

Nearest Towns / Villages:

Ward(s): Ryburn, Greetland and Stainland

Parish: Elland, Ripponden

Applicant(s):

Address of Applicant(s)

Date Application Received:

Status of Application: See application 04M - Path largely located in Greetland and Stainland Ward, with a short section in Ryburn Ward

Contact:

Email:

Tel:

Date set for Determination:

Terms of Sch. 14 Direction:

Decision of CMBC:

Order Confirmed?

Date Order Confirmed:

Outcome of Sch. 14 Appeal:

Date of Public Inquiry

Venue of Public Inquiry:

File Ref: 3.15.1/ 12U
Intended effect: Upgrading to bridleway
Description of Route: Crow Wood Lane from Pitt Hill Lane to Steele Lane


Grid Refs: SE067189 SE0625183
Path Numbers (if any): Ripponden 085 (part)
Application and Plan (PDF): <http://www.calderdale.gov.uk/transport/rights-of-way/application12U.pdf> 
Location of Claimed Path: Track and path known as Crow Wood Lane , running via Crow Wood Farm

Postcode: HX4 9PZ
Nearest Towns / Villages: Barkisland, Ripponden
Ward(s): Ryburn
Parish: Ripponden
Applicant(s): Moorlands Riding Group / Calderdale Saddle Club / South Pennines Packhorse Trails Trust
Address of Applicant(s) Springhaven, Elland Road, Ripponden, HX6 4JN

Date Application Received: 13/06/1997
Status of Application: Investigation underway

Contact: Definitive Map Review Officer
Email: highwaysandengineering@calderdale.gov **Tel:** 01422 392130

Date set for Determination:
Terms of Sch. 14 Direction:
Decision of CMBC:
Order Confirmed?
Date Order Confirmed:
Outcome of Sch. 14 Appeal:
Date of Public Inquiry
Venue of Public Inquiry:

File Ref: 3.15.1/ 12V
Intended effect: Upgrading to bridleway
Description of Route: Scammonden road south easterly to Bank Royd Lane on Ripponden 103 footpath (part)
Grid Refs: SE056185 SE059186
Path Numbers (if any): Ripponden 103 (part)
Application and Plan (PDF): <http://www.calderdale.gov.uk/transport/rights-of-way/application12V.pdf> 
Location of Claimed Path: Jumble Head,Barkisland,Halifax

Postcode: HX4 0EP
Nearest Towns / Villages: Barkisland,Ripponden
Ward(s): Ryburn
Parish: Ripponden
Applicant(s): Mrs.Ann Richards

Address of Applicant(s) Well Garth, Scammonden road, Barkisland, Halifax, HX4 0EQ

Date Application Received: 26/04/2011
Status of Application: Not yet investigated

Contact: Definitive Map Assistant
Email: highwaysandengineering@calderdale.gov **Tel:** 01422 392186

Date set for Determination:

Terms of Sch. 14 Direction:

Decision of CMBC:

Order Confirmed?

Date Order Confirmed:

Outcome of Sch. 14 Appeal:

Date of Public Inquiry

Venue of Public Inquiry:

File Ref: 3.15.1/ 13A

Intended effect: Addition of footpath

Description of Route: Paths at Former Royal Halifax Infirmary, from Back Glen Terrace to Heath Road and Free School Lane, Halifax

Grid Refs: SE089241 SE092241 SE090240

Path Numbers (if any):

Application and Plan (PDF): <http://www.calderdale.gov.uk/transport/rights-of-way/application13A.pdf> 

Location of Claimed Path: Path to N side of Former Royal HX Infirmary, known as Dead Mans Lane, adjacent to Road known as Emily Way, adjacent to 1-21 Whitworth Terrace, 1-12 Mcree Apartments, 1-4 Worthington Apartments, 11 Balwin Apartments.

Postcode: HX1 2PL

Nearest Towns / Villages: Skircoat Green, Halifax

Ward(s): Skircoat

Parish: Halifax

Applicant(s): Dermod Quirke

Address of Applicant(s) 14 Glen View, Halifax, HX1 2YL

Date Application Received: 14/08/2001

Status of Application: Completed:Order confirmed by Calderdale MBC

Contact: Definitive Map Assistant

Email: highwaysandengineering@calderdale.gov **Tel:** 01422 392186

Date set for Determination:

Terms of Sch. 14 Direction:

Decision of CMBC: Make Order to add footpath.

Order Confirmed? Order confirmed

Date Order Confirmed: 14/01/2011


Outcome of Sch. 14 Appeal:

Date of Public Inquiry

Venue of Public Inquiry:

File Ref: 3.15.1/ 13B
Intended effect: Addition of footpath
Description of Route: Ventnor Terrace to Heath Street, Halifax

Grid Refs: SE089237 SE090238
Path Numbers (if any):

Application and Plan (PDF): <http://www.calderdale.gov.uk/transport/rights-of-way/application13B.pdf> 

Location of Claimed Path: Land to west of 10 Ventnor Terrace, Halifax

Postcode: HX3 0DX
Nearest Towns / Villages: Skircoat Green, Halifax
Ward(s): Skircoat
Parish:

Applicant(s): Mr & Mrs Ingham

Address of Applicant(s) 14 Ventnor Terrace, Manor Drive, Halifax, HX3 0DX

Date Application Received: 14/08/2001
Status of Application: Applicants have withdrawn application 03/2011

Contact: Definitive Map Assistant
Email: highwaysandengineering@calderdale.gov **Tel:** 01422 392186

Date set for Determination:

Terms of Sch. 14 Direction:

Decision of CMBC: Application rejected.

Order Confirmed?

Date Order Confirmed:

Outcome of Sch. 14 Appeal:

Date of Public Inquiry

Venue of Public Inquiry:

File Ref: 3.15.1/ 13C
Intended effect: Addition of footpath
Description of Route: Rear of St Albans Avenue to Godfrey Road, Halifax

Grid Refs: SE092230 SE092230
Path Numbers (if any):

Application and Plan (PDF): <http://www.calderdale.gov.uk/transport/rights-of-way/application13C.pdf> 

Location of Claimed Path: Land to rear / south of 41/43/45 St Alban's Avenue, and side of 19 Godfrey Road, Halifax

Postcode: HX3 0LZ
Nearest Towns / Villages: Skircoat Green, Halifax
Ward(s): Skircoat
Parish:

Applicant(s): Susan M Verity

Address of Applicant(s) 52 St Albans Avenue, Skircoat Green, Halifax, HX3 0LZ

Date Application Received: 30/11/2002
Status of Application: Not yet investigated

Contact: Definitive Map Assistant
Email: highwaysandengineering@calderdale.gov **Tel:** 01422 392186

Date set for Determination:
Terms of Sch. 14 Direction:
Decision of CMBC:
Order Confirmed?
Date Order Confirmed:
Outcome of Sch. 14 Appeal:
Date of Public Inquiry
Venue of Public Inquiry:

File Ref: 3.15.1/ 13E
Intended effect: Addition of footpath
Description of Route: Path from Savile Road to Love lane, Halifax

Grid Refs: SE089245 SE089245

Path Numbers (if any):

Application and Plan (PDF): <http://www.calderdale.gov.uk/transport/rights-of-way/application13E.pdf> 

Location of Claimed Path: Land to rear of 2-8 Savile Glen, and between 25 and 27 Savile Road, Halifax

Postcode: HX1 2BH

Nearest Towns / Villages: Halifax

Ward(s): Skircoat

Parish: Halifax

Applicant(s): Reid and Julia Anderson

Address of Applicant(s) 1 Fern Bank, Savile Road, Halifax, HX1 2BA

Date Application Received: 30/11/2005

Status of Application: Not yet investigated

Contact: Definitive Map Assistant

Email: highwaysandengineering@calderdale.gov **Tel:** 01422 392186

Date set for Determination:

Terms of Sch. 14 Direction:

Decision of CMBC:

Order Confirmed?

Date Order Confirmed:

Outcome of Sch. 14 Appeal:

Date of Public Inquiry

Venue of Public Inquiry:

File Ref: 3.15.1/ 14A
Intended effect: Upgrading to bridleway
Description of Route: Footpath Sowerby Bridge 80 from Fall Lane to Hollas Lane, Sowerby Bridge

Grid Refs: SE070236 SE076232
Path Numbers (if any): Sowerby Bridge 80
Application and Plan (PDF): <http://www.calderdale.gov.uk/transport/rights-of-way/application14A.pdf> 
Location of Claimed Path: Land on south bank of River Calder between Fall Lane at Mearclough Bridge and Hollas Lane at Sterne Bridge, Sowerby Bridge

Postcode: HX6 2AZ
Nearest Towns / Villages: Sowerby Bridge
Ward(s): Sowerby Bridge
Parish: Sowerby Bridge
Applicant(s): Moorlands Riding Group & Calderdale Saddle Club
Address of Applicant(s) PO Box 489, Sowerby Bridge, HX6 4XL

Date Application Received: 13/03/2001
Status of Application: Not yet investigated


Contact: Definitive Map Assistant
Email: highwaysandengineering@calderdale.gov **Tel:** 01422 392186

Date set for Determination:
Terms of Sch. 14 Direction:
Decision of CMBC:
Order Confirmed?
Date Order Confirmed:
Outcome of Sch. 14 Appeal:
Date of Public Inquiry
Venue of Public Inquiry:

File Ref: 3.15.1/ 14B
Intended effect: Addition of footpath and BOAT
Description of Route: Old Cawsey (Back Wharf Street) to St Ann's Square, Sowerby Bridge

Grid Refs: SE061236 SE062236

Path Numbers (if any):

Application and Plan (PDF): <http://www.calderdale.gov.uk/transport/rights-of-way/application14B.pdf> 

Location of Claimed Path: Street known as St Ann's Square adjacent rear of to 32-52 Wharf Street; Old Cawsey, adjacent to Helena House and Apartments 1-6 Kingfisher Chase, and land between St Anns Square and Old Cawsey, inc. land occupied by extension to former Jolly Sailor pub.

Postcode: HX6 2AD

Nearest Towns / Villages: Sowerby Bridge

Ward(s): Sowerby Bridge

Parish: Sowerby Bridge

Applicant(s): Richard Smith-Wilkinson

Address of Applicant(s) 1 Hammonds Landing, Old Cawsey, Sowerby Bridge, HX6 2DR

Date Application Received: 30/06/2004

Status of Application: Investigation underway

Contact: Definitive Map Assistant

Email: highwaysandengineering@calderdale.gov **Tel:** 01422 392186

Date set for Determination:

Terms of Sch. 14 Direction:

Decision of CMBC: Make order to add footpath 8th July 2011

Order Confirmed?

Date Order Confirmed:


Outcome of Sch. 14 Appeal:

Date of Public Inquiry

Venue of Public Inquiry:

File Ref: 3.15.1/ 14C
Intended effect: Addition of footpath
Description of Route: Back Wakefield Road to Walker Lane, Sowerby Bridge

Grid Refs: SE069237 SE068237
Path Numbers (if any):

Application and Plan (PDF): <http://www.calderdale.gov.uk/transport/rights-of-way/application14C.pdf> 
Location of Claimed Path: Land between Walker Lane and Back Wakefield Road, Sowerby Bridge

Postcode: HX6 2AU
Nearest Towns / Villages: Sowerby Bridge
Ward(s): Sowerby Bridge
Parish: Sowerby Bridge
Applicant(s): Andrew Greenroyd

Address of Applicant(s) 14 Back Wakefield Road, Sowerby Bridge, HX6 2AX

Date Application Received: 24/07/2007
Status of Application: Applicant has withdrawn support for claim

Contact: Definitive Map Assistant
Email: highwaysandengineering@calderdale.gov **Tel:** 01422 392186

Date set for Determination:

Terms of Sch. 14 Direction:

Decision of CMBC:

Order Confirmed?

Date Order Confirmed:


Outcome of Sch. 14 Appeal:

Date of Public Inquiry

Venue of Public Inquiry:

File Ref: 3.15.1/ 14D
Intended effect: Addition of footpath
Description of Route: Byron Street to Plane Trees Road footpath, Sowerby Bridge

Grid Refs: SE05852413 SE05912414
Path Numbers (if any):

Application and Plan (PDF): <http://www.calderdale.gov.uk/transport/rights-of-way/application14D.pdf> 

Location of Claimed Path: From Byron Street to Plane Trees road footpath, Sowerby Bridge

Postcode: HX6 2JD
Nearest Towns / Villages: Sowerby Bridge
Ward(s): Sowerby Bridge
Parish:

Applicant(s): Mrs Kitty Harper

Address of Applicant(s) 1 Byron Street, Sowerby Bridge, HX6 2JE

Date Application Received: 18th July 2011
Status of Application: Not yet investigated

Contact: Definitive Map Assistant
Email: ian.turner@calderdale.gov.uk **Tel:** 01422 392186

Date set for Determination:
Terms of Sch. 14 Direction:
Decision of CMBC:
Order Confirmed?
Date Order Confirmed:
Outcome of Sch. 14 Appeal:
Date of Public Inquiry
Venue of Public Inquiry:

File Ref: 3.15.1/ 15A
Intended effect: Addition of BOAT
Description of Route: Ibbotroyd Avenue to Dineley Avenue, Todmorden

Grid Refs: SD933251 SE933251
Path Numbers (if any):

Application and Plan (PDF): <http://www.calderdale.gov.uk/transport/rights-of-way/application15A.pdf> 

Location of Claimed Path: Track adjacent to Ibbotroyd East, Ibbotroyd West and 12 Ibbotroyd Avenue, Todmorden

Postcode: OL14 5NY
Nearest Towns / Villages: Todmorden
Ward(s): Todmorden
Parish: Todmorden
Applicant(s): Stanley Hartley

Address of Applicant(s) 4 Ibbotroyd Avenue, Todmorden, OL14 5NY

Date Application Received: 03/06/1999
Status of Application: Investigation underway

Contact: Definitive Map Assistant
Email: highwaysandengineering@calderdale.gov **Tel:** 01422 392186

Date set for Determination:
Terms of Sch. 14 Direction:
Decision of CMBC:
Order Confirmed?
Date Order Confirmed:
Outcome of Sch. 14 Appeal:
Date of Public Inquiry
Venue of Public Inquiry:

File Ref: 3.15.1/ 15E
Intended effect: Addition of footpath
Description of Route: Path from The Hollins to The Mount, Todmorden

Grid Refs: SD939248 SD940247
Path Numbers (if any):

Application and Plan (PDF): <http://www.calderdale.gov.uk/transport/rights-of-way/application15E.pdf> 
Location of Claimed Path: Land adjacent to 1 The Hollins, Hollins Farm Cottage and Hollins Farm, and 1 The Mount.

Postcode: OL14 8BJ
Nearest Towns / Villages: Todmorden
Ward(s): Todmorden
Parish: Todmorden
Applicant(s): David Hughes

Address of Applicant(s) 4 Aspden Street, Todmorden, OL14 8BU

Date Application Received: 01/05/2003
Status of Application: Not yet investigated

Contact: Definitive Map Assistant
Email: highwaysandengineering@calderdale.gov **Tel:** 01422 392186

Date set for Determination:
Terms of Sch. 14 Direction:
Decision of CMBC:
Order Confirmed?
Date Order Confirmed:
Outcome of Sch. 14 Appeal:
Date of Public Inquiry
Venue of Public Inquiry:

File Ref: 3.15.1/ 15F

Intended effect: Addition of footpath

Description of Route: Path from Knowlwood Road to Rochdale Road, Todmorden, via Shade J & I School

Grid Refs: SD931232 SD931232

Path Numbers (if any):

Application and Plan (PDF): <http://www.calderdale.gov.uk/transport/rights-of-way/application15F.pdf> 

Location of Claimed Path: Land at Shade J&I School, Knowlwood Road, Todmorden

Postcode: OL14 7PD

Nearest Towns / Villages: Todmorden

Ward(s): Todmorden

Parish: Todmorden

Applicant(s): (1) James Toye. (2) George Packman.

Address of Applicant(s) (1) 272 Rochdale Road, Todmorden, OL14 7PD. (2) 264 Rochdale Road, Todmorden, OL14 7PD

Date Application Received: 13/01/1998

Status of Application: Completed: order not confirmed by Secretary of State following Public Inquiry

Contact: Definitive Map Assistant

Email: highwaysandengineering@calderdale.gov **Tel:** 01422 392186

Date set for Determination:

Terms of Sch. 14 Direction:

Decision of CMBC: Make order to add footpath

Order Confirmed? Order not confirmed

Date Order Confirmed:

Outcome of Sch. 14 Appeal:

Date of Public Inquiry

Venue of Public Inquiry: Todmorden Town Hall

File Ref: 3.15.1/ 15G
Intended effect: Addition of footpath
Description of Route: Path from Stackhills Road to Longfield Road via Crossley Street, Todmorden

Grid Refs: SD938240 SD9939240

Path Numbers (if any):

Application and Plan (PDF): <http://www.calderdale.gov.uk/transport/rights-of-way/application15G.pdf> 

Location of Claimed Path: Track to south of 7-11 Crossley Street, Todmorden, and land to the north of 7-28 Back Longfield Road, Todmorden

Postcode: OL14 6NN

Nearest Towns / Villages: Todmorden

Ward(s): Todmorden

Parish: Todmorden

Applicant(s): Susan Penn

Address of Applicant(s) 67A Longfield Road, Todmorden, OL14 6ND

Date Application Received: 02/03/2003

Status of Application: Investigation underway

Contact: Definitive Map Assistant

Email: highwaysandengineering@calderdale.gov **Tel:** 01422 392186

Date set for Determination:

Terms of Sch. 14 Direction:

Decision of CMBC:

Order Confirmed?

Date Order Confirmed:

Outcome of Sch. 14 Appeal:

Date of Public Inquiry

Venue of Public Inquiry:

File Ref: 3.15.1/ 15H
Intended effect: Addition of footpath
Description of Route: Inchfield Road to the Carriage Drive and Recreation Ground, Walsden

Grid Refs: SD933218 SD993217

Path Numbers (if any):

Application and Plan (PDF): <http://www.calderdale.gov.uk/transport/rights-of-way/application15H.pdf> 

Location of Claimed Path: Land adjacent to Oak Hill, Inchfield Road; The Cottage, Maitland Street, Inchfield Manor and Yew Tree Court, Walsden

Postcode: OL14 7QW

Nearest Towns / Villages: Walsden, Todmorden

Ward(s): Todmorden

Parish: Todmorden

Applicant(s): James Hawthorn

Address of Applicant(s) 6 Edmund Street, Walsden, Todmorden, OL14 7ST

Date Application Received: 24/06/1998

Status of Application: Completed: order confirmed by CMBC

Contact: Definitive Map Assistant

Email: highwaysandengineering@calderdale.gov **Tel:** 01422 392186

Date set for Determination:

Terms of Sch. 14 Direction:

Decision of CMBC: Make order to add footpath

Order Confirmed? Confirmed.


Date Order Confirmed: 29/05/2009

Outcome of Sch. 14 Appeal:

Date of Public Inquiry

Venue of Public Inquiry:

File Ref: 3.15.1/ 15J
Intended effect: Deletion of footpath
Description of Route: Footpath Todmorden 160 (part) at Lower Kilnhurst

Grid Refs: SD943240 SD944240
Path Numbers (if any):
Application and Plan (PDF): <http://www.calderdale.gov.uk/transport/rights-of-way/application15J.pdf> 
Location of Claimed Path: Lower Kilnhurst House and Lower Kilnhurst Farm, Todmorden

Postcode: OL14 6AX
Nearest Towns / Villages: Todmorden
Ward(s): Todmorden
Parish: Todmorden
Applicant(s): Mr J.O. Mitchell

Address of Applicant(s) Lower Kilnhurst House, Todmorden, OL14 6AX

Date Application Received: 22/04/2004
Status of Application: Not yet investigated

Contact: Definitive Map Assistant
Email: highwaysandengineering@calderdale.gov **Tel:** 01422 392186

Date set for Determination:
Terms of Sch. 14 Direction:
Decision of CMBC:
Order Confirmed?
Date Order Confirmed:
Outcome of Sch. 14 Appeal:
Date of Public Inquiry
Venue of Public Inquiry:

File Ref: 3.15.1/ 15K

Intended effect: Addition of footpath

Description of Route: Path from Alma Road to Hollins Road, Walsden

Grid Refs: SD932223 SD932222

Path Numbers (if any):

Application and Plan (PDF): <http://www.calderdale.gov.uk/transport/rights-of-way/application15K.pdf> 

Location of Claimed Path: Land between Rochdale Canal and Hollins Road; Land between Rochdale Canal and site of former mill adjacent to Alma Road

Postcode: OL14 6SB

Nearest Towns / Villages: Walsden, Todmorden

Ward(s): Todmorden

Parish: Todmorden

Applicant(s): David Evans

Address of Applicant(s) 3 Saxon Street, Walsden, Todmorden, OL14 6SF

Date Application Received: 18/10/2004

Status of Application: Not yet investigated

Contact: Definitive Map Assistant

Email: highwaysandengineering@calderdale.gov **Tel:** 01422 392186

Date set for Determination:

Terms of Sch. 14 Direction:

Decision of CMBC:

Order Confirmed?

Date Order Confirmed:

Outcome of Sch. 14 Appeal:

Date of Public Inquiry

Venue of Public Inquiry:

File Ref: 3.15.1/ 15M
Intended effect: Upgrading to bridleway and addition of bridleway
Description of Route: Borough boundary at Paul Clough to Lower Shaw Farm, Shore, Todmorden

Grid Refs: SD908278 SD909273

Path Numbers (if any): Todmorden 48 (part), 56, 54 (part)

Application and Plan (PDF): <http://www.calderdale.gov.uk/transport/rights-of-way/application15M.pdf>



Location of Claimed Path: Land at Lower Shaw Farm, Shore, Todmorden

Postcode: OL14 8SD

Nearest Towns / Villages: Shore, Todmorden

Ward(s): Todmorden

Parish: Todmorden

Applicant(s): Robert Halstead

Address of Applicant(s) South Pennines Packhorse Trail Trust, 57 Bowers Mill, Branch Road, Barkisland, Halifax, HX4 0AD

Date Application Received: 18/07/2005

Status of Application: Not yet investigated

Contact: Definitive Map Assistant

Email: highwaysandengineering@calderdale.gov **Tel:** 01422 392186

Date set for Determination:

Terms of Sch. 14 Direction:

Decision of CMBC:

Order Confirmed?

Date Order Confirmed:

Outcome of Sch. 14 Appeal:

Date of Public Inquiry

Venue of Public Inquiry:

File Ref: 3.15.1/ 15Q
Intended effect: Addition of bridleway
Description of Route: Track from Bacup Rd to junction with public bridleway Todmorden 96

Grid Refs: SD913412 SD924371

Path Numbers (if any):

Application and Plan (PDF): <http://www.calderdale.gov.uk/transport/rights-of-way/application02S.pdf> 

Location of Claimed Path: Limersgate-Bacup Rd to B/W Todmorden 096

Postcode: OL14 7HP

Nearest Towns / Villages: Todmorden

Ward(s): Todmorden

Parish: Todmorden

Applicant(s): Mrs.Susan Hogg

Address of Applicant(s) The Barn,Mankinholes,Todmorden,OL14 6HR

Date Application Received: 24/11/2008

Status of Application: Not yet investigated

Contact: Definitive Map Assistant

Email: highwaysandengineering@calderdale.gov **Tel:** 01422 392186

Date set for Determination:

Terms of Sch. 14 Direction:

Decision of CMBC:

Order Confirmed?

Date Order Confirmed:


Outcome of Sch. 14 Appeal:

Date of Public Inquiry

Venue of Public Inquiry:

File Ref: 3.15.1/ 15S
Intended effect: Addition of footpath
Description of Route: Todmorden Old Hall, Rise Lane to Hall Street, Todmorden

Grid Refs: SD93572410 SD93562405
Path Numbers (if any):

Application and Plan (PDF): <http://www.calderdale.gov.uk/transport/rights-of-way/application15S.pdf> 

Location of Claimed Path: Todmorden Old Hall, Rise Lane to Hall Street, Todmorden

Postcode: OL14 7AD
Nearest Towns / Villages: Todmorden
Ward(s): Todmorden
Parish: Todmorden
Applicant(s): Councillor Frank McManus

Address of Applicant(s) 97 Longfield Road, Todmorden OL14 6ND

Date Application Received: 16 August 2011
Status of Application: Not yet investigated

Contact: Definitive Map Assistant
Email: highwaysandengineering@calderdale.gov **Tel:** 01422 392186

Date set for Determination:

Terms of Sch. 14 Direction:

Decision of CMBC:

Order Confirmed?

Date Order Confirmed:

Outcome of Sch. 14 Appeal:

Date of Public Inquiry

Venue of Public Inquiry:

File Ref: 3.15.1/ 16C
Intended effect: Addition of footpath
Description of Route: Broadway to Higgin Lane, Southowram

Grid Refs: SE104242 SE104242 SE104243
Path Numbers (if any):

Application and Plan (PDF): <http://www.calderdale.gov.uk/transport/rights-of-way/application16C.pdf> 
Location of Claimed Path: Path adjacent to 40-58 Broadway, 27-41 Higgin Lane and 14-21 Hill Crescent, Southowram, Halifax

Postcode: HX3 9PQ
Nearest Towns / Villages: Southram, Halifax
Ward(s): Town
Parish: Halifax
Applicant(s): Greenwatch

Address of Applicant(s) c/o 60 Sunway, Southowram, Halifax, HX3 9PF

Date Application Received: 24/03/2004
Status of Application: Not yet investigated

Contact: Definitive Map Assistant
Email: highwaysandengineering@calderdale.gov **Tel:** 01422 392186

Date set for Determination:
Terms of Sch. 14 Direction:
Decision of CMBC:
Order Confirmed?
Date Order Confirmed:
Outcome of Sch. 14 Appeal:
Date of Public Inquiry
Venue of Public Inquiry:

File Ref: 3.15.1/ 16E
Intended effect: Addition of bridleway
Description of Route: Twinge Lane, Southowram

Grid Refs: SE109246 SE109241
Path Numbers (if any):

Application and Plan (PDF): <http://www.calderdale.gov.uk/transport/rights-of-way/application16E.pdf> 

Location of Claimed Path: Track known as Twinge Lane, crossing land between Marsh Lane to Law Lane, and adjacent to 35 Law Lane

Postcode: HX3 9UG
Nearest Towns / Villages: Southowram
Ward(s): Town
Parish: Brighouse
Applicant(s): Shibden & District Bridleways Association

Address of Applicant(s) C/o Savile Coach House, Savile Road, Halifax, HX1 2BA

Date Application Received: 10/09/2002
Status of Application: Not yet investigated

Contact: Definitive Map Assistant
Email: highwaysandengineering@calderdale.gov **Tel:** 01422 392186

Date set for Determination:
Terms of Sch. 14 Direction:
Decision of CMBC:
Order Confirmed?
Date Order Confirmed:
Outcome of Sch. 14 Appeal:
Date of Public Inquiry
Venue of Public Inquiry:

File Ref: 3.15.1/ 16F

Intended effect: Addition of footpath

Description of Route: Church Street to Navigation Road via Station forecourt and steps / subway beneath Halifax railway station

Grid Refs: SE096249 SE097249

Path Numbers (if any):

Application and Plan (PDF): <http://www.calderdale.gov.uk/transport/rights-of-way/application16F.pdf> 

Location of Claimed Path: Land at / beneath Halifax Railway Station Church Street, Halifax, and adjacent to Eureka Childrens' Museum, Discovery Road, Halifax.

Postcode: HX1 1QG

Nearest Towns / Villages: Halifax

Ward(s): Town

Parish: Halifax

Applicant(s): Peter W. Robinson

Address of Applicant(s) 8 Savile Royd, Savile Park Road, Halifax, HX1 2EY

Date Application Received: 06/12/2005

Status of Application: Investigation underway

Contact: Definitive Map Assistant

Email: highwaysandengineering@calderdale.gov **Tel:** 01422 392186

Date set for Determination:

Terms of Sch. 14 Direction:

Decision of CMBC:

Order Confirmed?


Date Order Confirmed:

Outcome of Sch. 14 Appeal:

Date of Public Inquiry

Venue of Public Inquiry:

File Ref: 3.15.1/ 16H
Intended effect: Addition & deletion of footpath
Description of Route: Brighthouse 031 (part)-Sunnyvale Gardens

Grid Refs: SE120247 SE119248 SE121247
Path Numbers (if any): Brighthouse 031(part)
Application and Plan (PDF): <http://www.calderdale.gov.uk/transport/rights-of-way/application16H.pdf> 
Location of Claimed Path: Land adjacent to Sunnyvale Gardens, Upper Lake, Brighthouse

Postcode: HX3 9TF
Nearest Towns / Villages: Hipperholme, Halifax
Ward(s): Town
Parish: Brighthouse
Applicant(s): Mr. & Mrs. Delorme
Address of Applicant(s) 7 Sunnyvale Gardens, Hipperholme, Halifax, HX3 8PS

Date Application Received: 24/11/2008
Status of Application: Not yet investigated

Contact: Definitive Map Assistant
Email: highwaysandengineering@calderdale.gov **Tel:** 01422 392186

Date set for Determination:

Terms of Sch. 14 Direction:

Decision of CMBC:

Order Confirmed?

Date Order Confirmed:

Outcome of Sch. 14 Appeal:

Date of Public Inquiry

Venue of Public Inquiry:

File Ref: 3.15.1/ 17A

Intended effect: Upgrading to BOAT

Description of Route: Footpaths Sowerby Bridge 146, 38 (part), Halifax 634 (part), Pigman Lane, Warley

Grid Refs: SE047244 SE055246

Path Numbers (if any): Halifax 634 (part), Sowerby Bridge 146, Sowerby Bridge 38 (part)

Application and Plan (PDF): <http://www.calderdale.gov.uk/transport/rights-of-way/application17A.pdf> 

Location of Claimed Path: Track known as Pigman Lane across land to north of Hoyle House Farm, and path across land to north of Warley Wood Lane and South of West Field

Postcode: HX2 6BZ

Nearest Towns / Villages: Warley, Luddendenfoot, Halifax, Sowerby Bridge

Ward(s): Warley, Luddendenfoot

Parish: Sowerby Bridge, Halifax

Applicant(s): Moorlands Riding Group

Address of Applicant(s) 5 Lower Swift Place, Bar Lane, Ripponden, HX6 4HA

Date Application Received: 16/12/1994

Status of Application: Claim held in abeyance at request of applicant

Contact: Definitive Map Review Officer

Email: highwaysandengineering@calderdale.gov **Tel:** 01422 392130

Date set for Determination:

Terms of Sch. 14 Direction:

Decision of CMBC:

Order Confirmed?

Date Order Confirmed:

Outcome of Sch. 14 Appeal:

Date of Public Inquiry

Venue of Public Inquiry:

File Ref: 3.15.1/ 17B
Intended effect: Addition of bridleway
Description of Route: Roils Head Recreation Ground and Highroad Well Moor

Grid Refs: SE057258 SE057258 SE060259 SE059264 SE059263 SE060263
Path Numbers (if any):
Application and Plan (PDF): <http://www.calderdale.gov.uk/transport/rights-of-way/application17B.pdf> 
Location of Claimed Path: Land at Roils Head Playing Fields / Highroad Well Moor

Postcode: HX2 0SX
Nearest Towns / Villages: Warley, Halifax
Ward(s): Warley
Parish: Halifax
Applicant(s): South Pennine Packhorse Trust, Moorlands Riding Group, Calderdale Saddle Club
Address of Applicant(s) Springhaven, Elland Road, Ripponden, HX6 4JN


Date Application Received: 10/12/1998
Status of Application: Not yet investigated

Contact: Definitive Map Assistant
Email: highwaysandengineering@calderdale.gov **Tel:** 01422 392186

Date set for Determination:
Terms of Sch. 14 Direction:
Decision of CMBC:
Order Confirmed?
Date Order Confirmed:
Outcome of Sch. 14 Appeal:
Date of Public Inquiry
Venue of Public Inquiry:

File Ref: 3.15.1/ 17D
Intended effect: Addition of footpath
Description of Route: Roils Head Recreation Ground and Highroad Well Moor

Grid Refs: SE060258
Path Numbers (if any):

Application and Plan (PDF): <http://www.calderdale.gov.uk/transport/rights-of-way/application17D.pdf> 

Location of Claimed Path: Land at Roils Head Playing Fields / Highroad Well Moor

Postcode: HX2 0SZ
Nearest Towns / Villages: Warley, Halifax
Ward(s): Warley
Parish: Halifax
Applicant(s): David Roberts

Address of Applicant(s) 174 Spring Hall Lane, Highroad Well, Halifax, HX1 4JG

Date Application Received: 19/07/2005
Status of Application: Not yet investigated

Contact: Definitive Map Assistant
Email: highwaysandengineering@calderdale.gov **Tel:** 01422 392186

Date set for Determination:

Terms of Sch. 14 Direction:

Decision of CMBC:

Order Confirmed?

Date Order Confirmed:

Outcome of Sch. 14 Appeal:

Date of Public Inquiry

Venue of Public Inquiry: